

# Evaluating the Model Representation of Asian Summer Monsoon UTLS Transport and Composition using Airborne In Situ Observations

**Ren Smith (NSF NCAR/ACOM)**

Email: [wsmith@ucar.edu](mailto:wsmith@ucar.edu)

2024 CESM Working Group Meeting

February 14, 2024



Thanks to contributions from: Laura Pan, Doug Kinnison, Elliot Atlas, Shawn Honomichl, Jun Zhang, Simone Tilmes, Rafael Fernandez, Alfonso Saiz-Lopez, Victoria Treadaway



StratoClim airborne data from: Karina Adcock, Johannes Laube, Marc von Hobe, Corinna Kloss, Michael Volk, Silvia Viciani, Francesco D'Amato, Fabrizio Ravegnani

# We develop process-based model evaluation diagnostics for three mechanisms

~21km

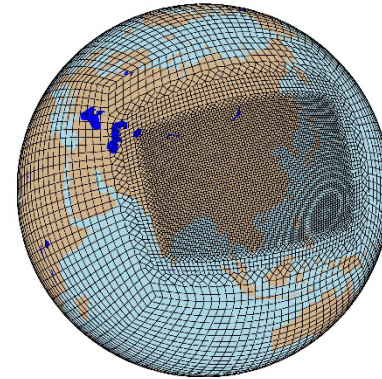

**(3) Lower Stratospheric Chemical Aging**

Tropopause (~17km)

**(2) Stratospheric Entry Concentration**

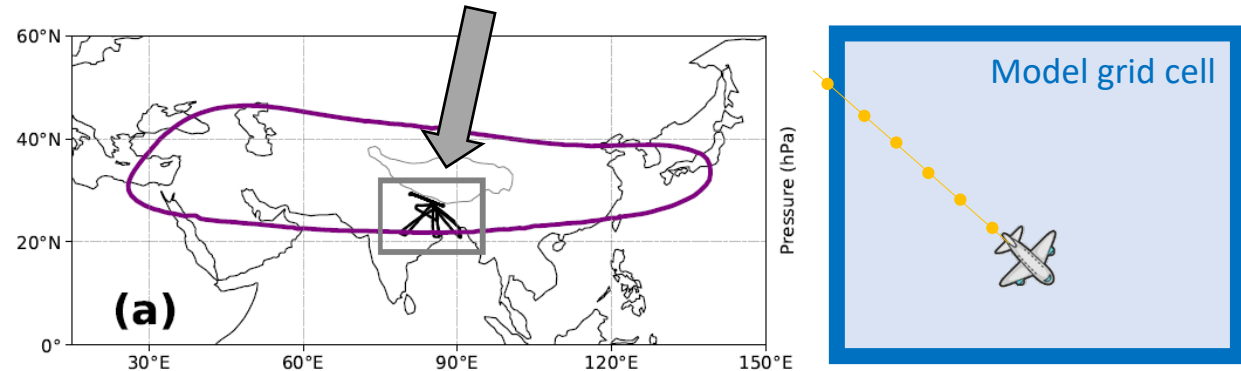
13-16km

**(1) Deep Convective Transport**



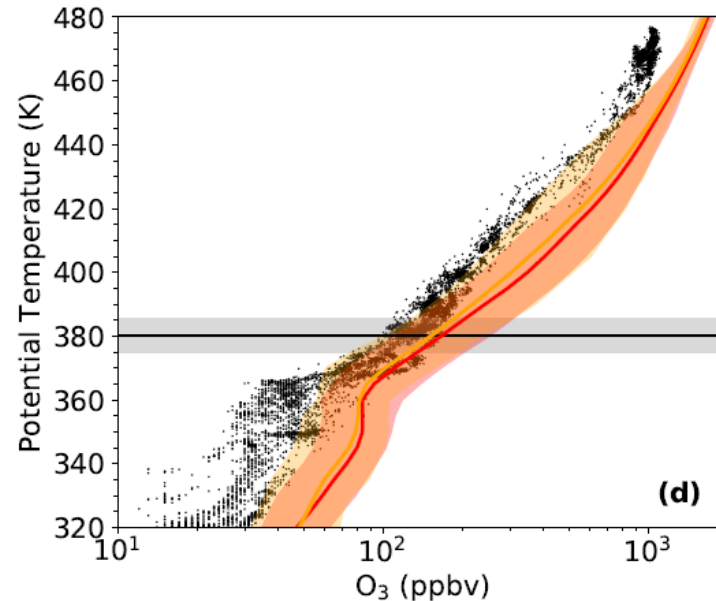
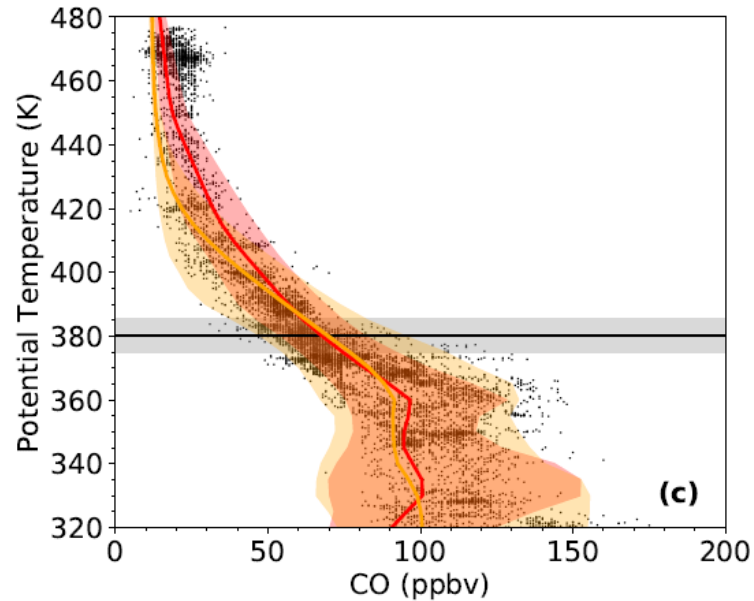
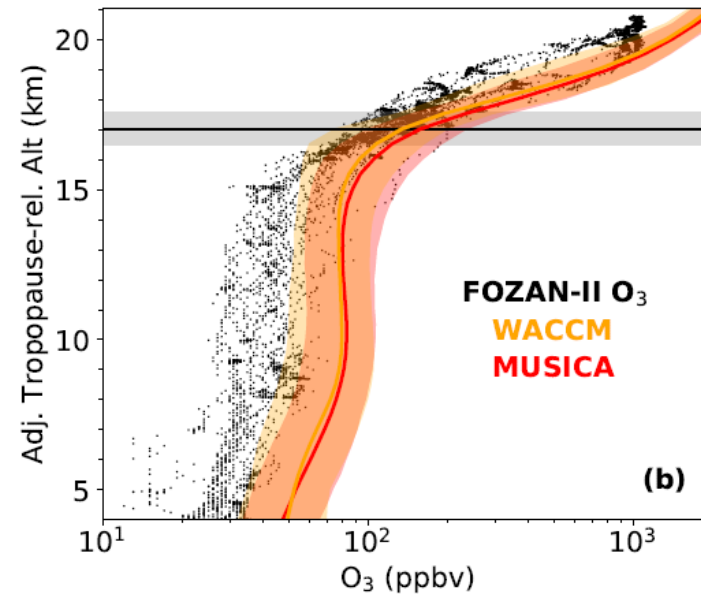
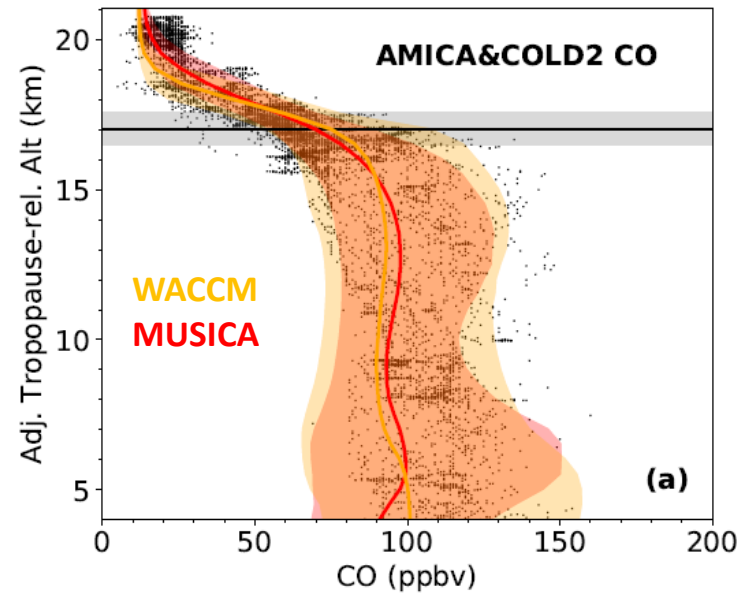
We evaluate **WACCM 110L** and **MUSICA 32L** runs in SD configuration

Models are subset to a broad StratoClim (2017) region and time period to avoid space-time interpolation



**Southern Asia**

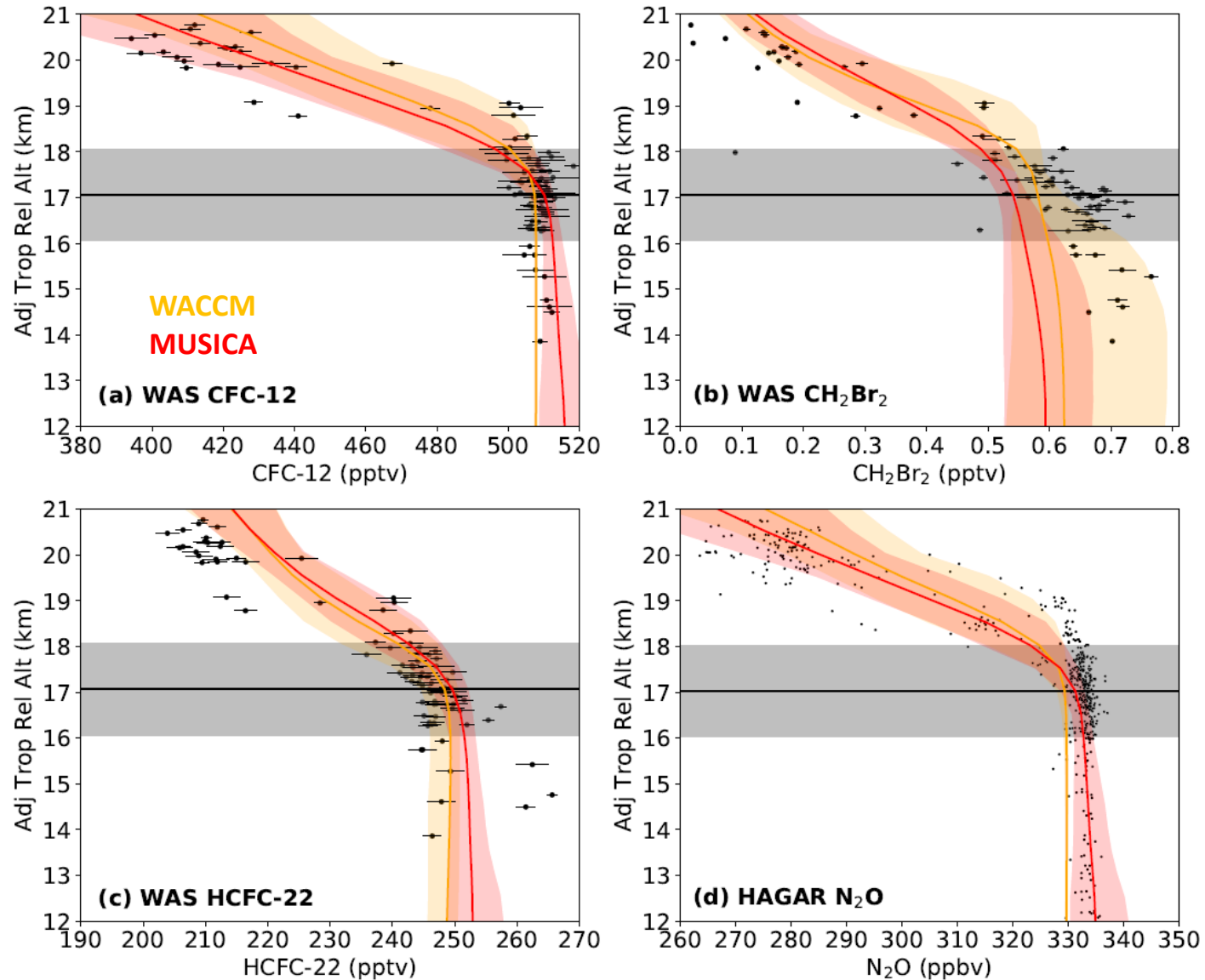
# (1) Deep Convective Transport



**WACCM and MUSICA represent the level of convective detrainment and transition to (slower) diabatic ascent!**

**However, there is a high model ozone bias from the free troposphere to the stratosphere**

## (2) Stratosphere Entry Concentration

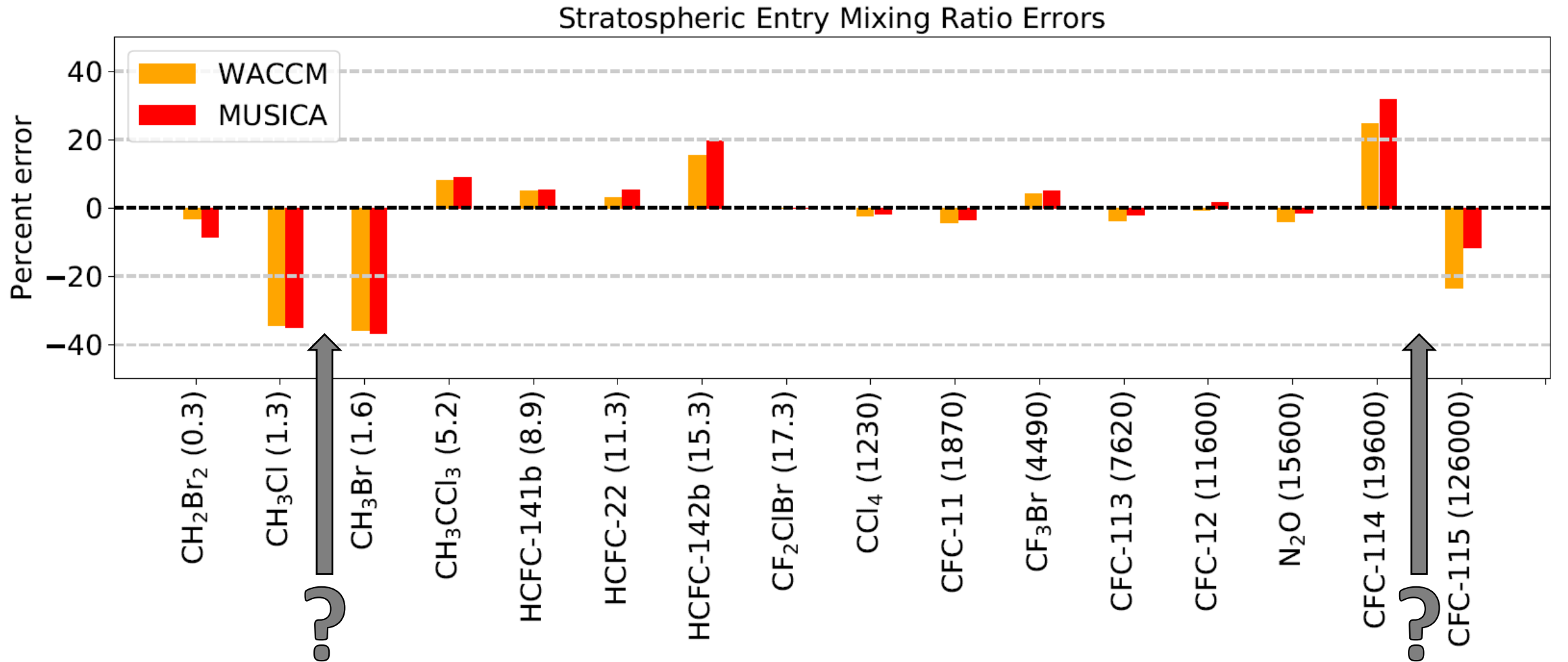


**WACCM and MUSICA stratospheric entry concentrations pass the eye test for selected species**

To evaluate quantitatively, we use a simple error formula to compare the tropopause layer offset to the observed data range:

$$\text{Stratosphere Entry Error} = \frac{q_{tp,m} - q_{tp,o}}{\Delta q_o} * 100\%$$

# (2) Stratosphere Entry Concentration

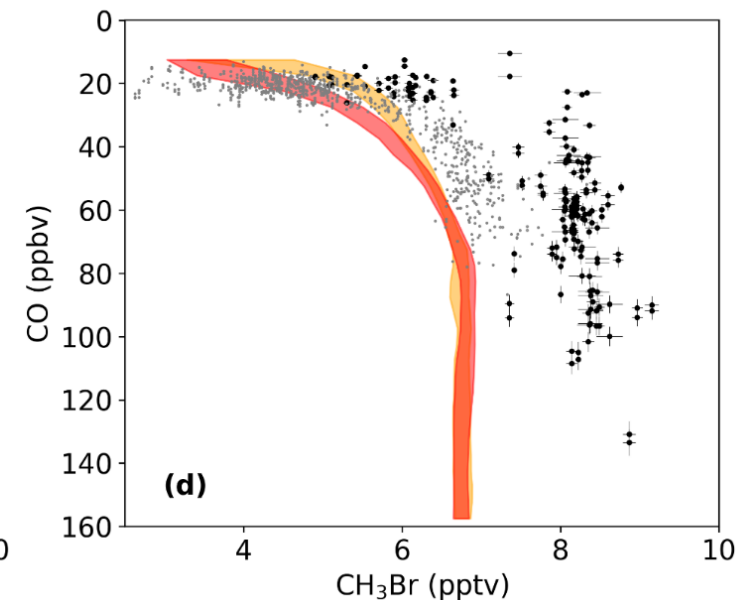
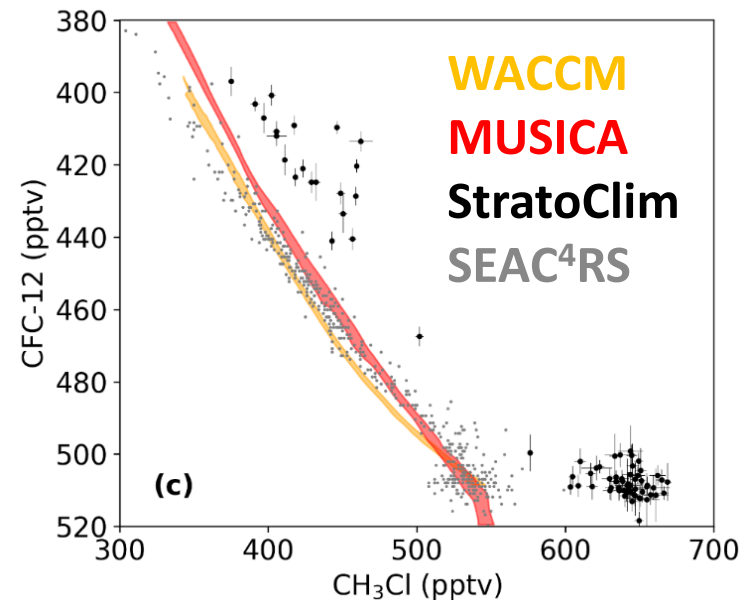
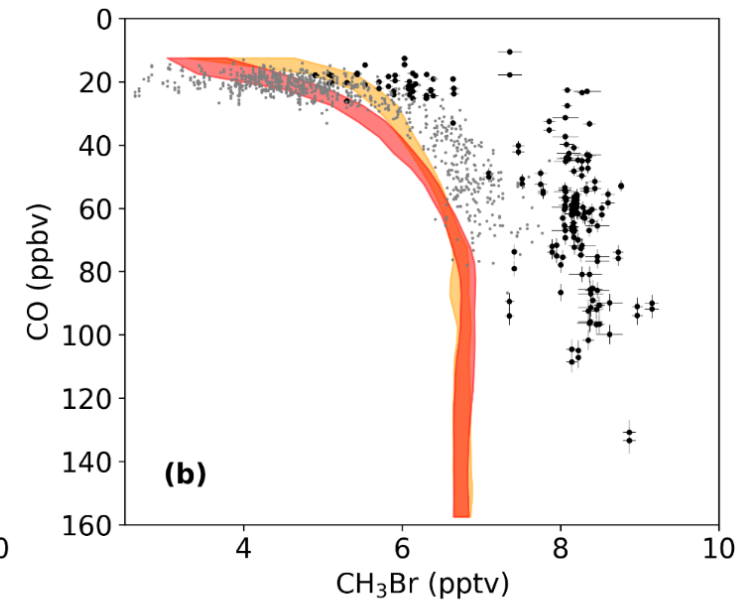
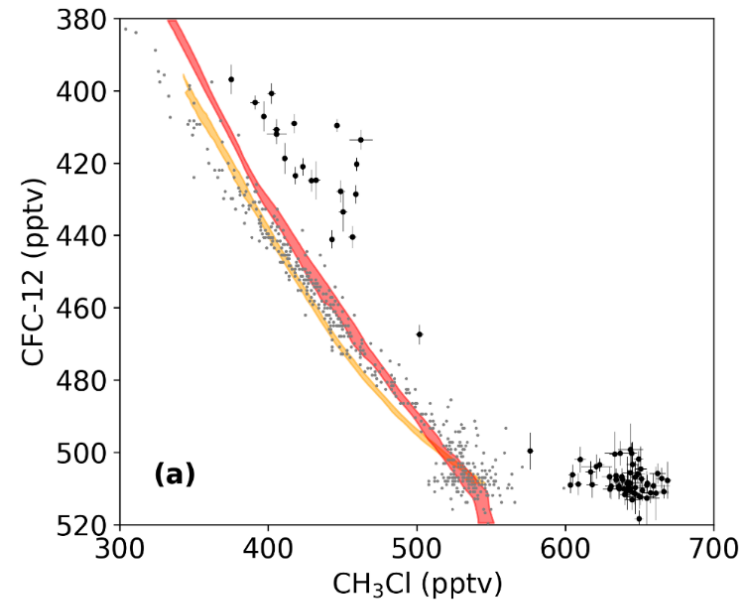


I promise I'll come back to these two...

# (2) Stratosphere Entry Concentration

Asian monsoon models match CONUS observations better than Asian monsoon observations

- (1) Zonally-averaged boundary conditions are not appropriate for short-lived species
- (2) This process-based diagnostic approach raised the alarm



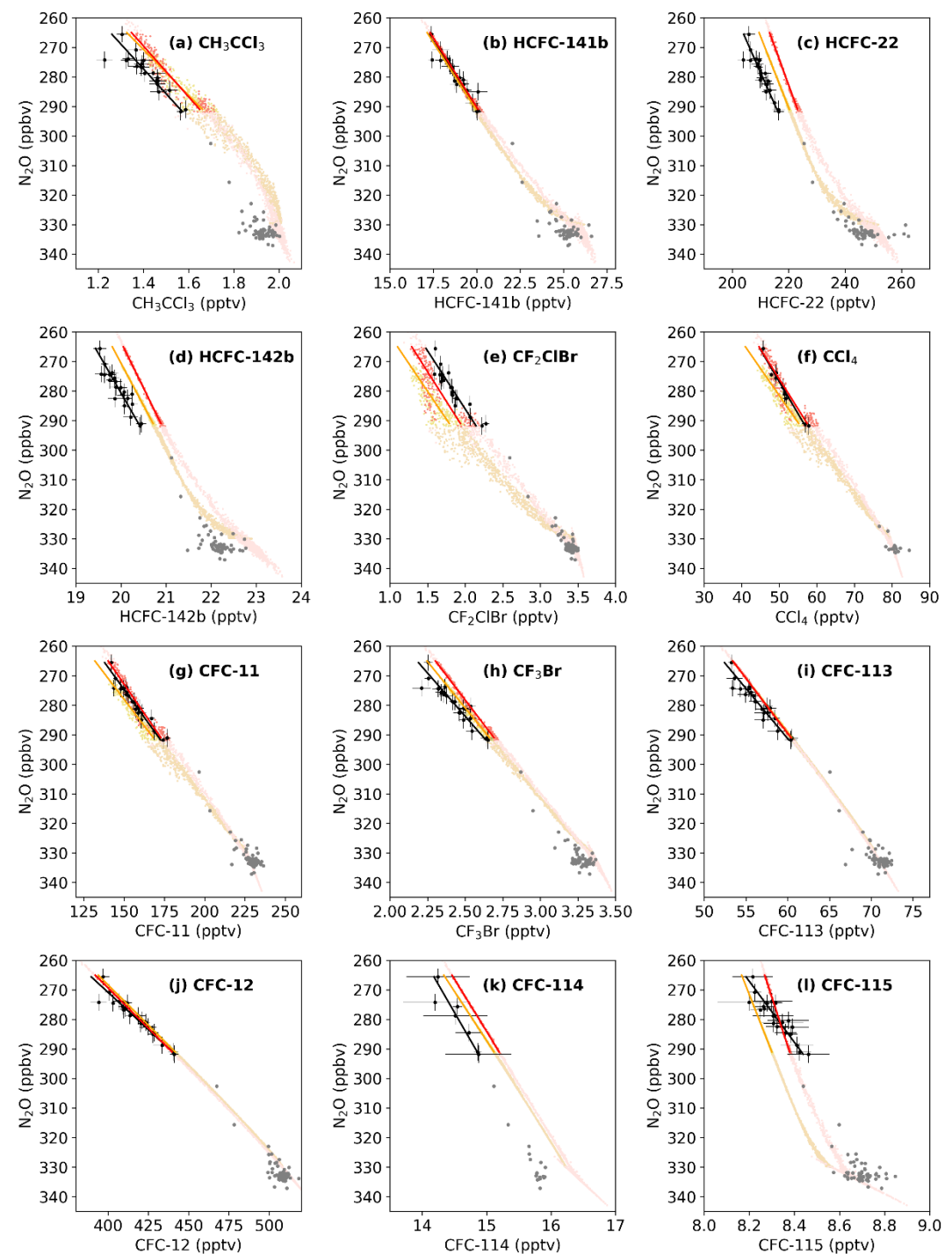


# (3) Lower Stratosphere Chemical Aging

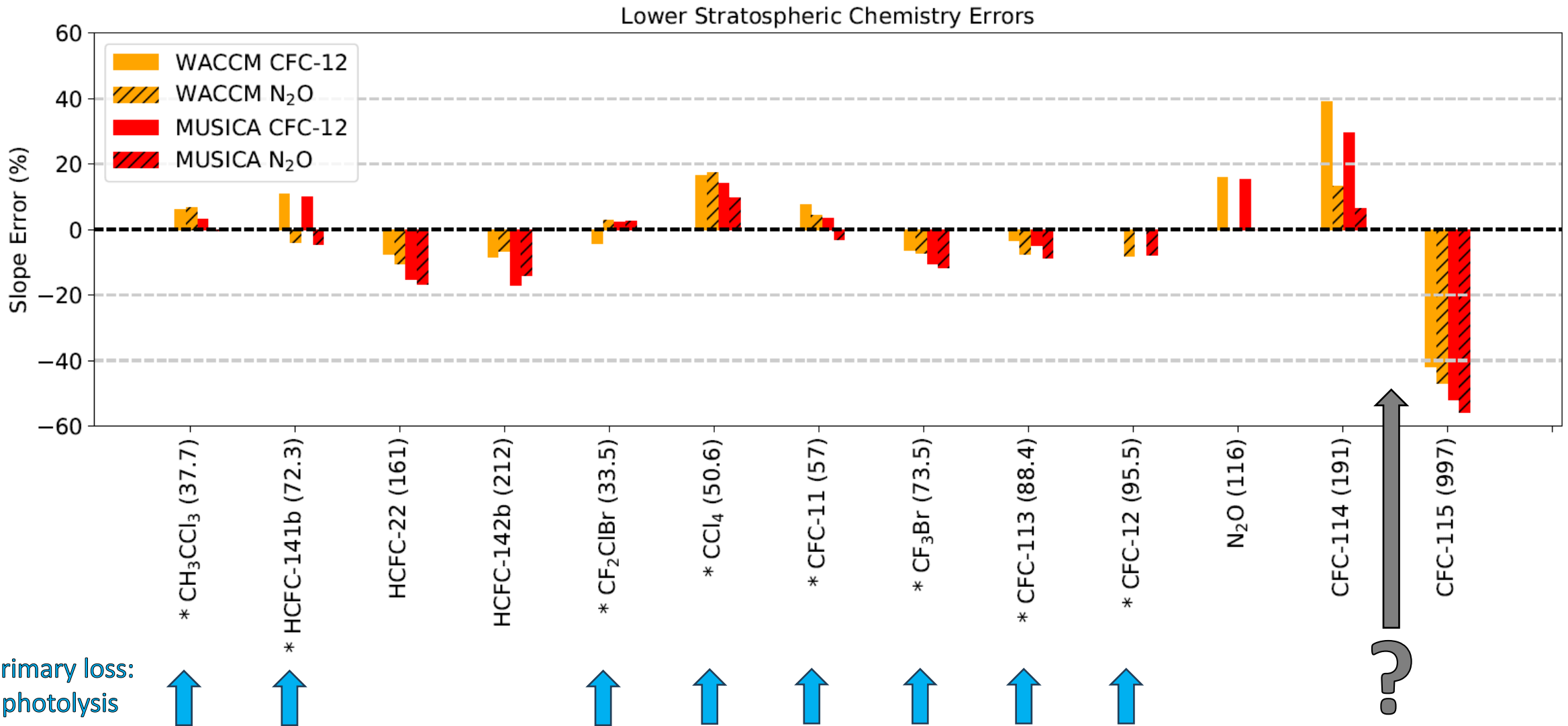
**WACCM and MUSICA show compact linear  
tracer relationships in N<sub>2</sub>O coordinate space,  
consistent with observations**

The slope of a chemical relationship in the lower stratosphere is related to the ratio of the two species lifetimes. Thus, we can evaluate model chemical aging by evaluating slope:

$$\text{Stratospheric Chemistry Error} = \frac{a_{LS,m} - a_{LS,o}}{a_{LS,o}} * 100\%$$



# (3) Lower Stratosphere Chemical Aging



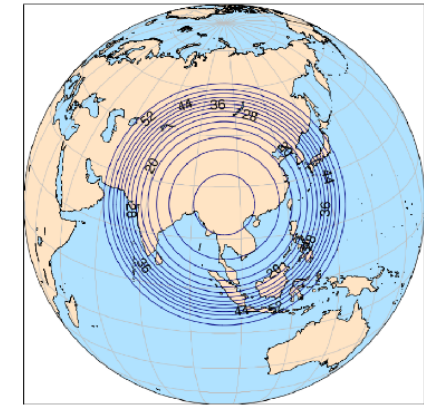



# Summary

- The use of a tropopause-relative coordinate reveals that WACCM and MUSICA nicely represent the level of ASM deep convective outflow.
- For species with relatively short tropospheric lifetimes, the use of zonally-averaged boundary conditions may obscure important regional emissions sources.
- The use of  $\text{N}_2\text{O}$  as a chemical vertical coordinate reveals that WACCM and MUSICA successfully demonstrate compact tracer-tracer relationships. Species with lower stratospheric loss dominated by photolysis have excellent agreement in the slope of their chemical relationships.
- **Importantly, these process-based diagnostics minimize the fundamental air mass size disparity between model grid points and in situ observations.**

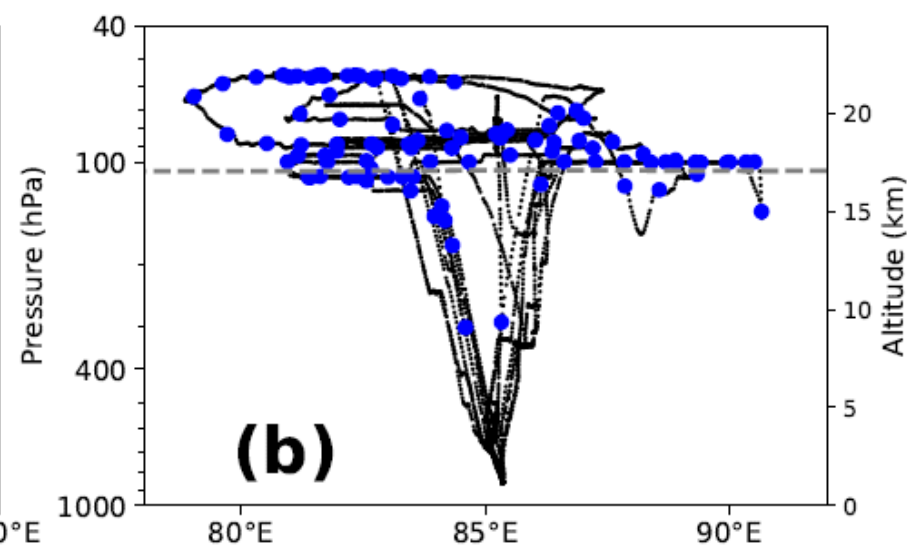
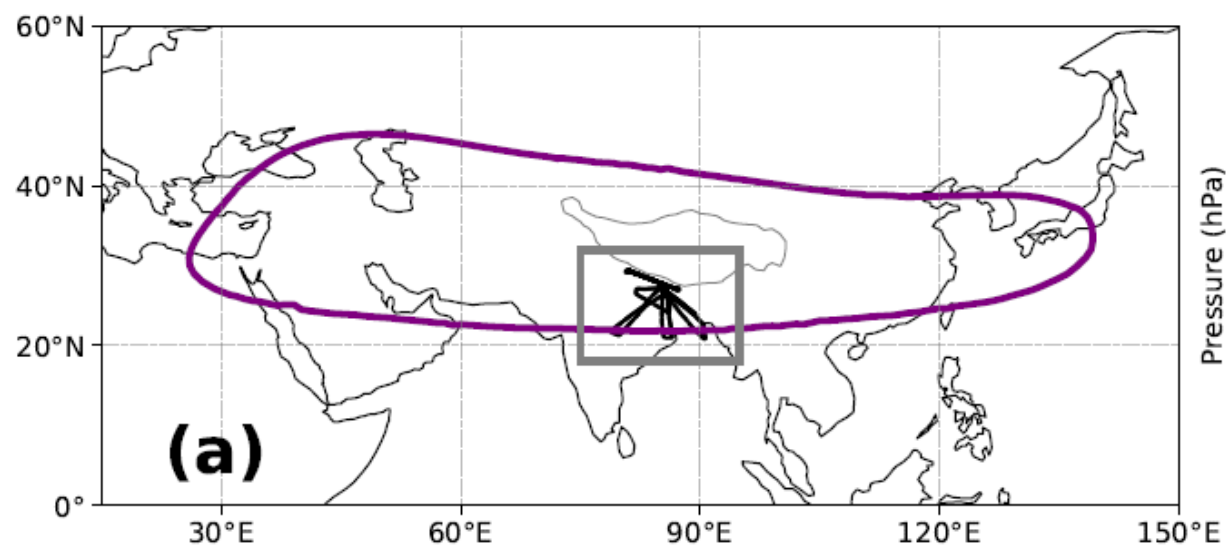
# Planned future applications

- Apply framework to ACCLIP (2022) for UTLS export of air by the ASM to the surroundings
- Involve CAM-MPAS-Chem which can explicitly resolve convection
- Explicitly investigate the role of horizontal and vertical resolution with otherwise-identical simulations (the two herein were not)

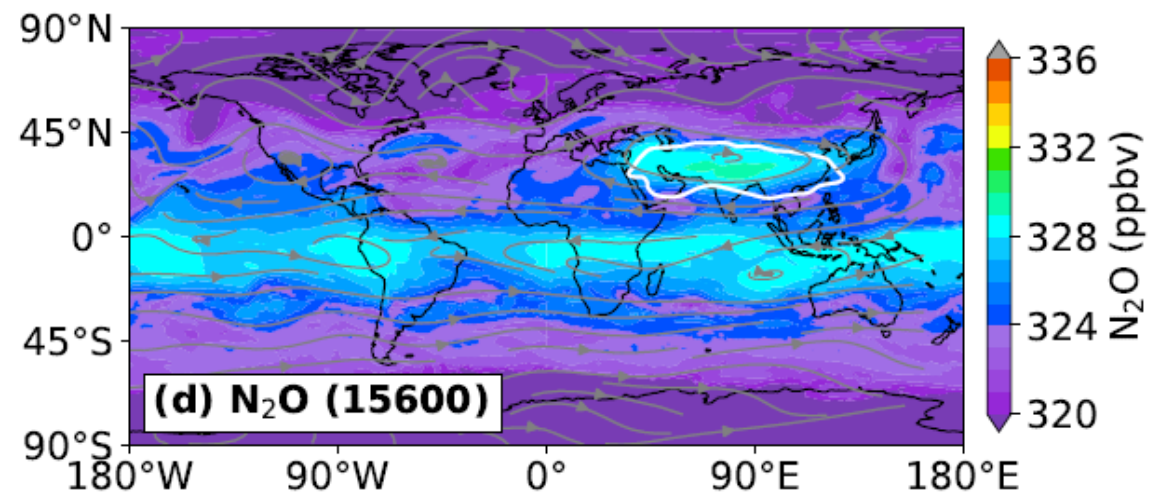
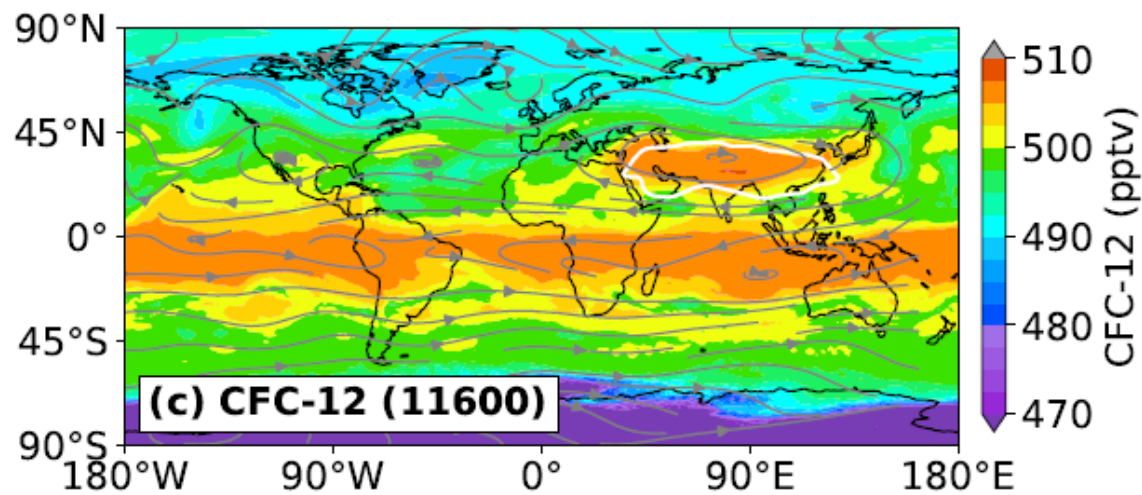
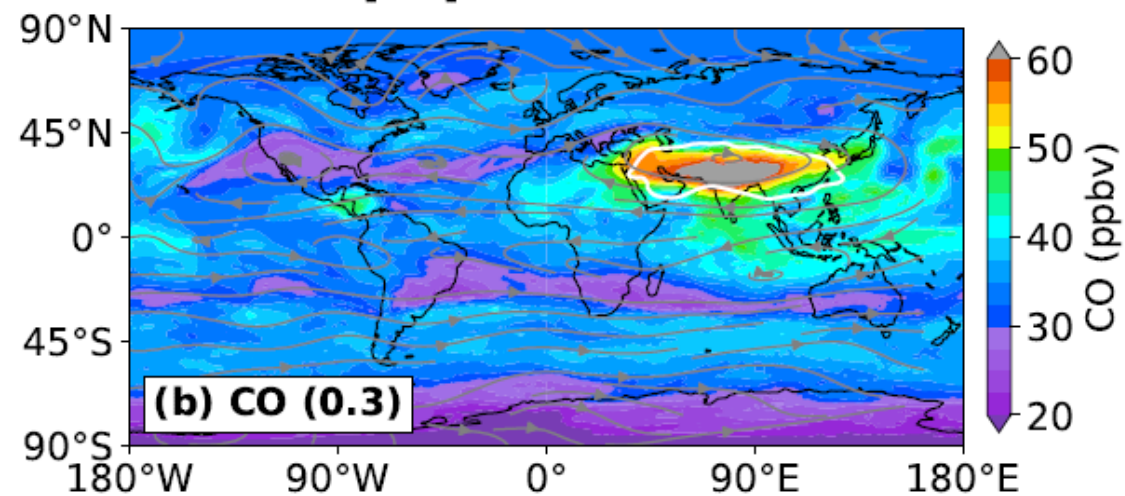
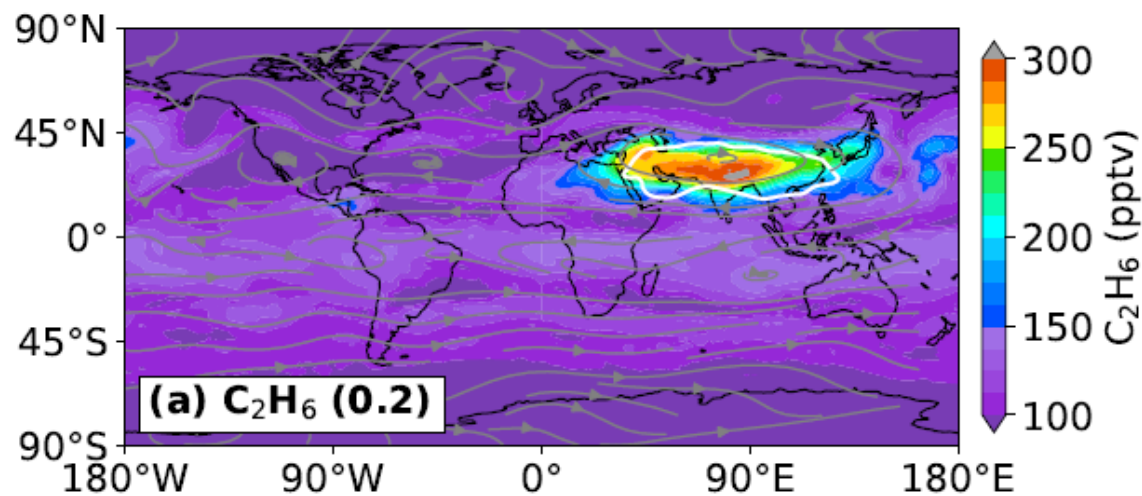


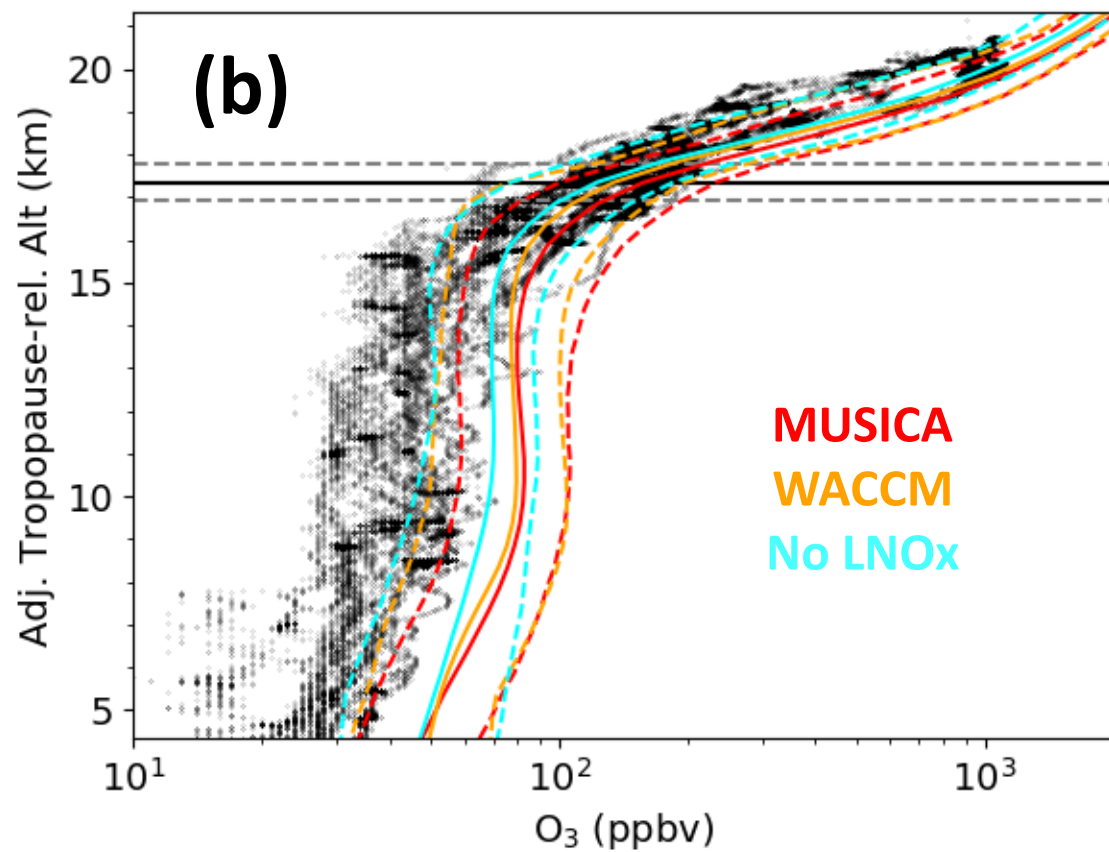
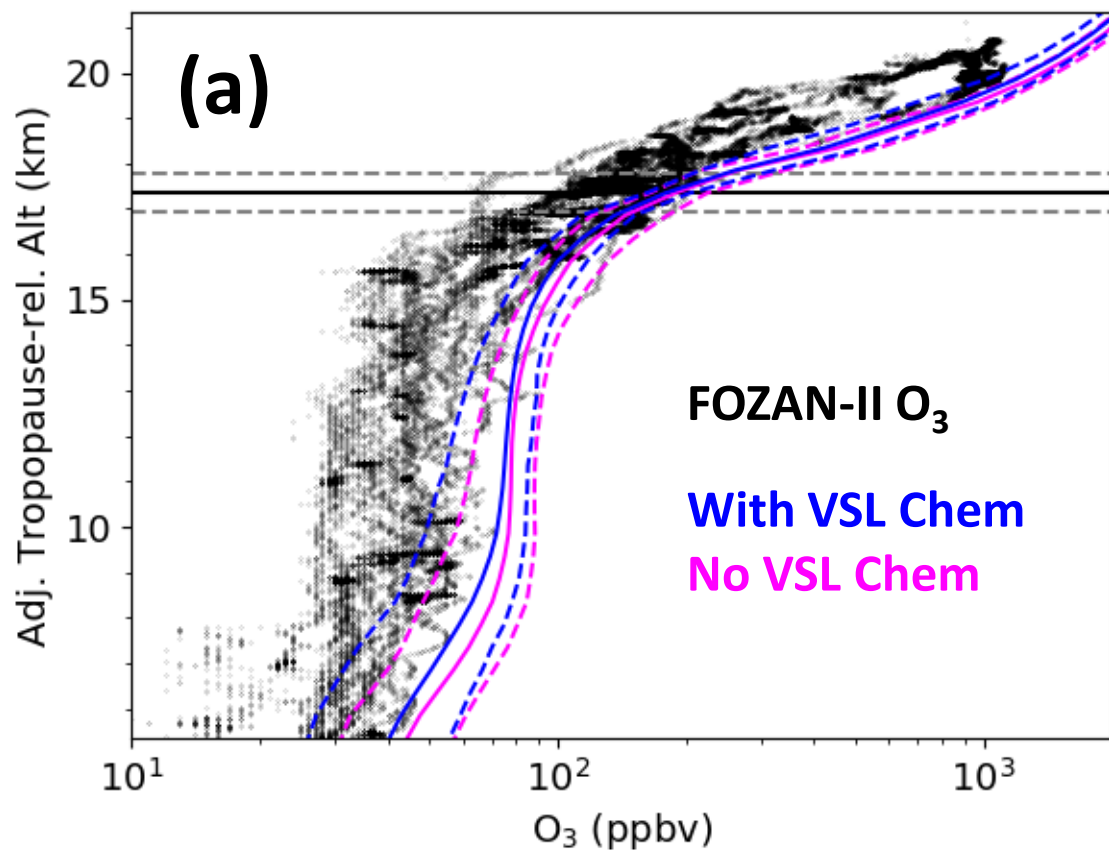
**Thank you!**

Backup slides



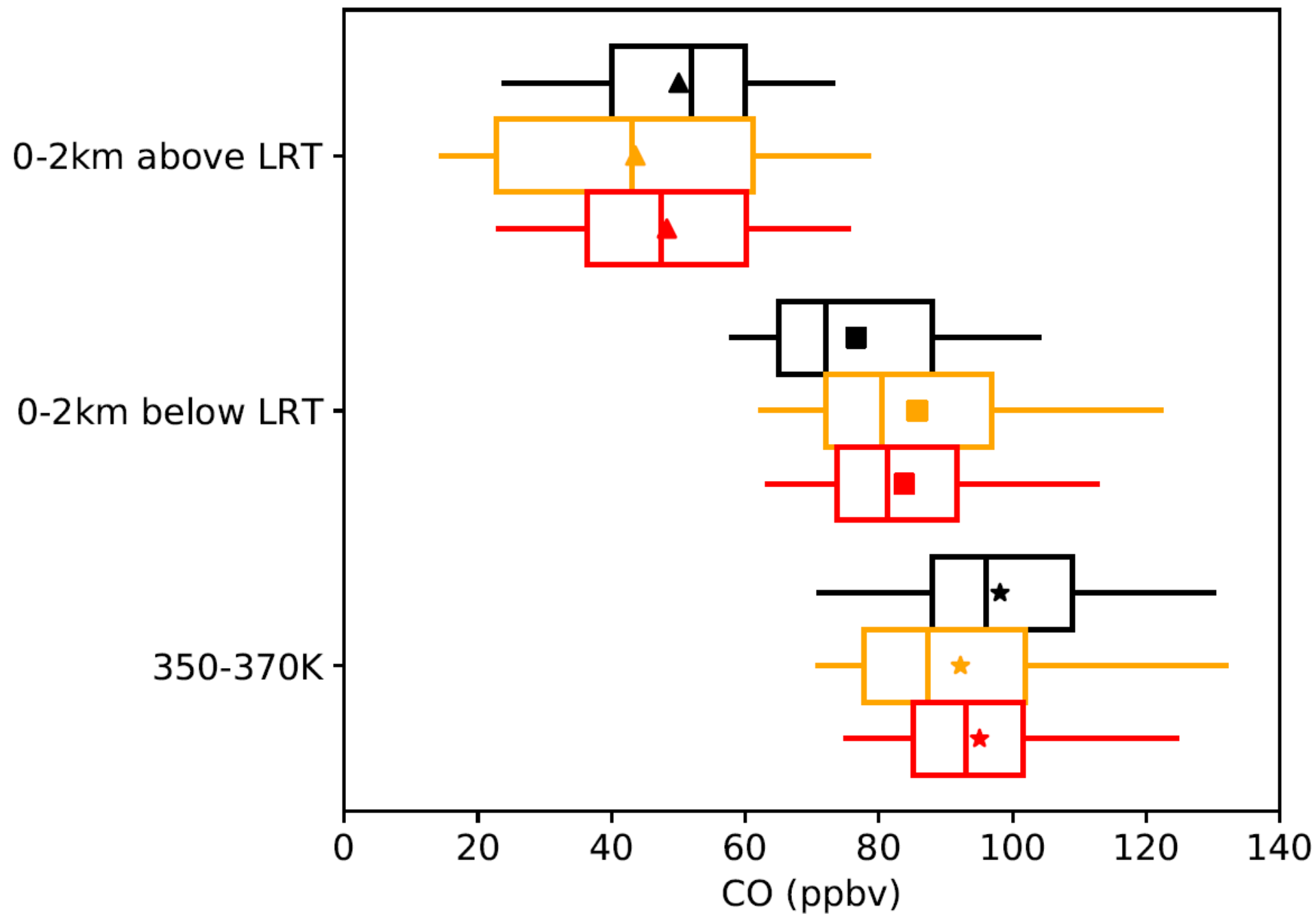
## WACCM 500m above the local tropopause

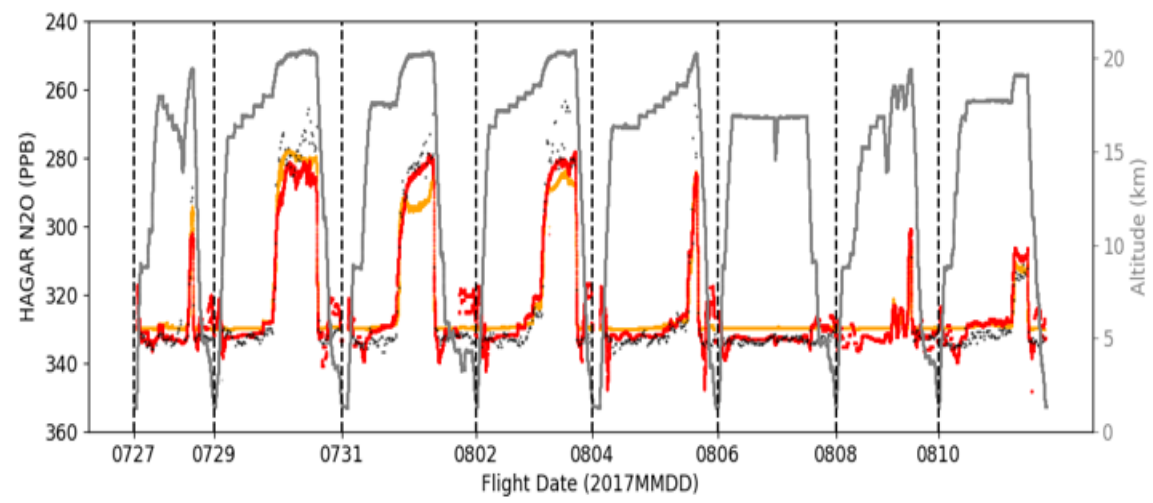
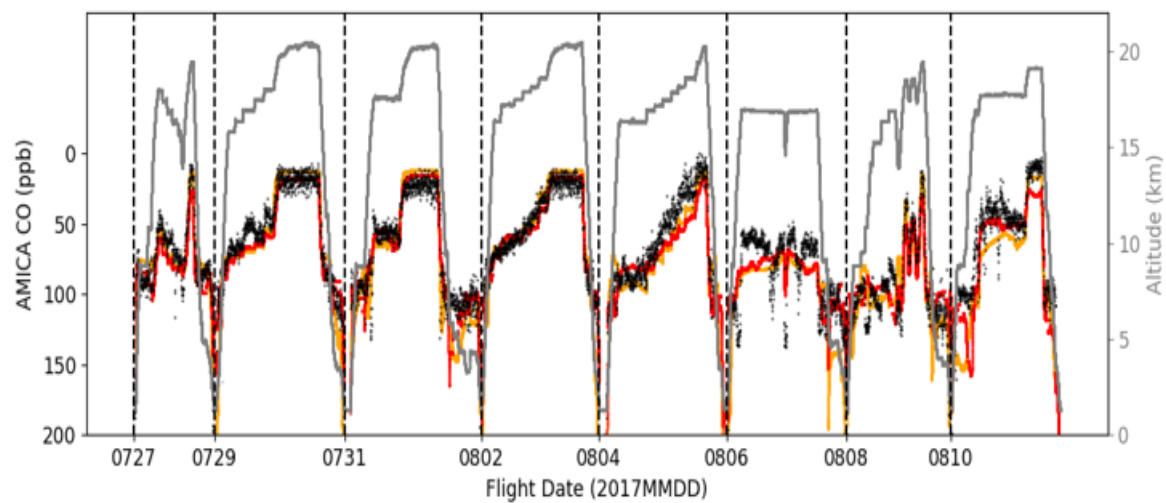
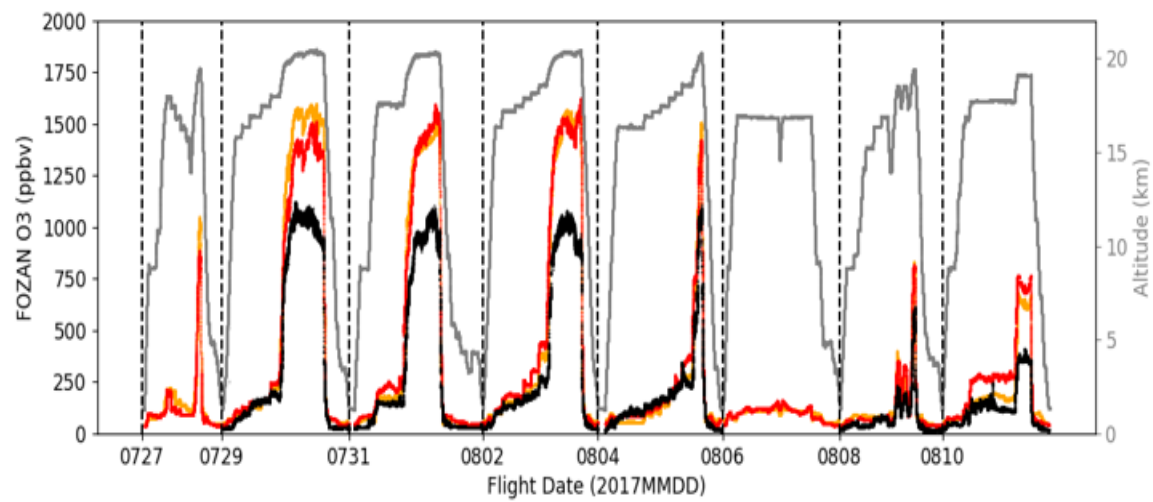
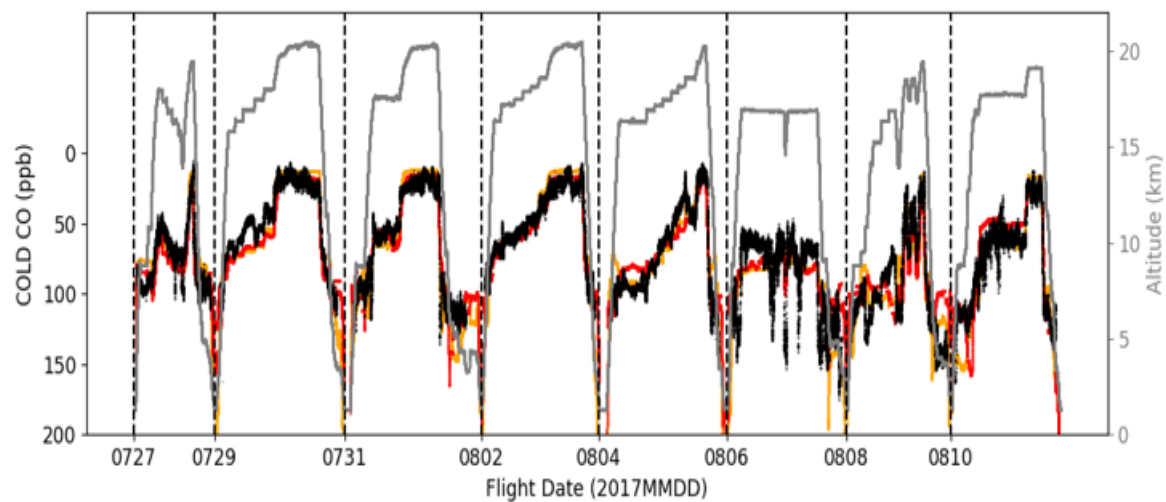






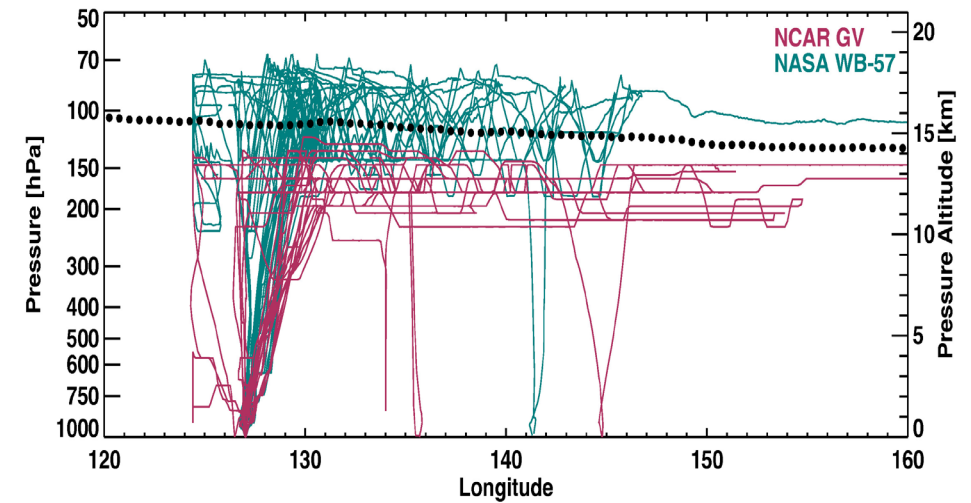
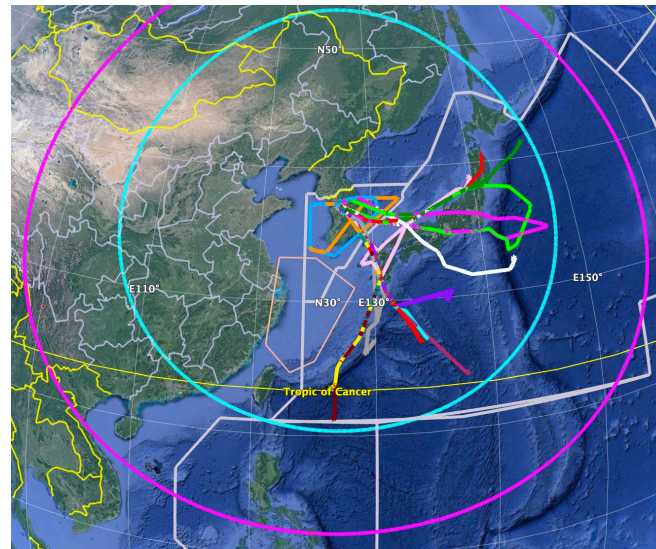
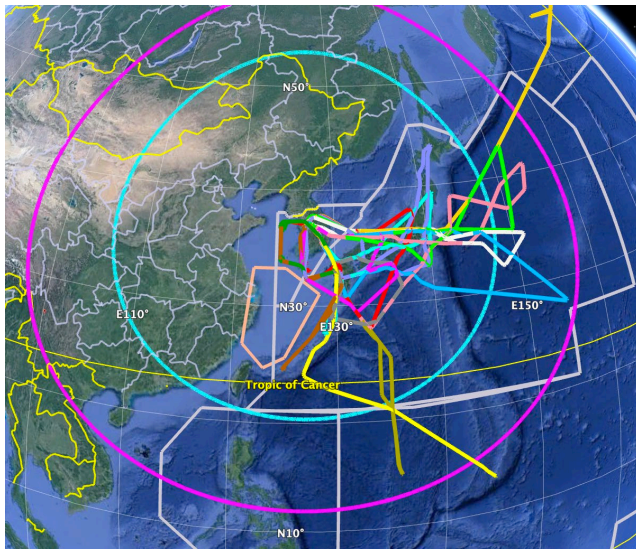

CO distributions over South Asia





# Future analysis will include ACCLIP (2022)

29 research flights were conducted from Osan AFB, ROK with a comprehensive chemistry and aerosol payload on two airborne platforms during summer 2022



# Thank You!!!