

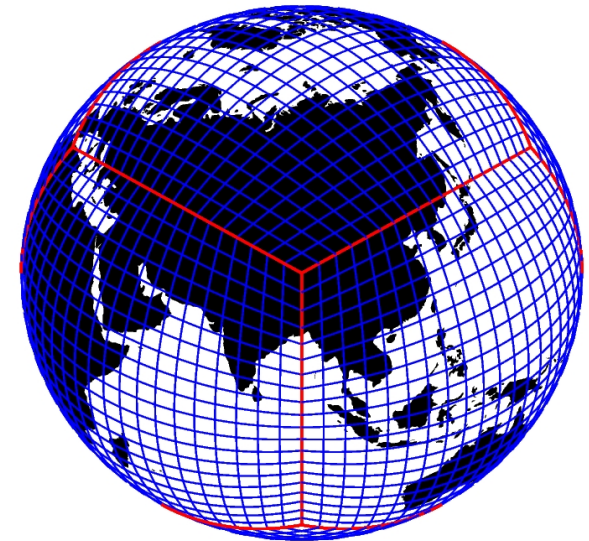



SciDAC
Scientific Discovery through
Advanced Computing



Dynamics update: GMTD2010 topography, CAM-SE/MPAS

Peter Hjort Lauritzen
National Center for Atmospheric Research
Boulder, Colorado, USA



Collaborators:

S. Goldhaber (NCAR),
J. Bacmeister (NCAR), M.A. Taylor (SNL),
S.-H. Park (NCAR), P.A. Ullrich (UC
Davis), R. Kelly (NCAR), R. Nair (NCAR), ...

CESM joint Session of Atmosphere Model, Chemistry-Climate and Whole Atmosphere Working Groups
8 – 10 February, 2016
Boulder, Colorado, USA

Overview

- New `raw' topography dataset in CAM
- CAM-SE development (CMIP6 ¼ degree model):
 - CAM-SE physgrid
 - CAM-SE-CSLAM
 - dry mass vertical coordinates & condensate loading
- CAM-MPAS (for more details see Sang-Hun Park's talk from yesterday)
 - typhoon forecasts with CAM5 physics versus WRF physics using variable resolution MPAS

Part I

New ~1km source elevations data

Geoscientific Model Development
An interactive open-access journal of the European Geosciences Union

EGU.eu | EGU Journals | Contact | Imprint |

Geosci. Model Dev., 8, 3975–3986, 2015
http://www.geosci-model-dev.net/8/3975/2015/
doi:10.5194/gmd-8-3975-2015
© Author(s) 2015. This work is distributed under the Creative Commons Attribution 3.0 License.

Volume 8, Issue 12 Copernicus Publications
The Innovative Open Access Publisher

Article Peer review Metrics Related articles

Model description paper 14 Dec 2015

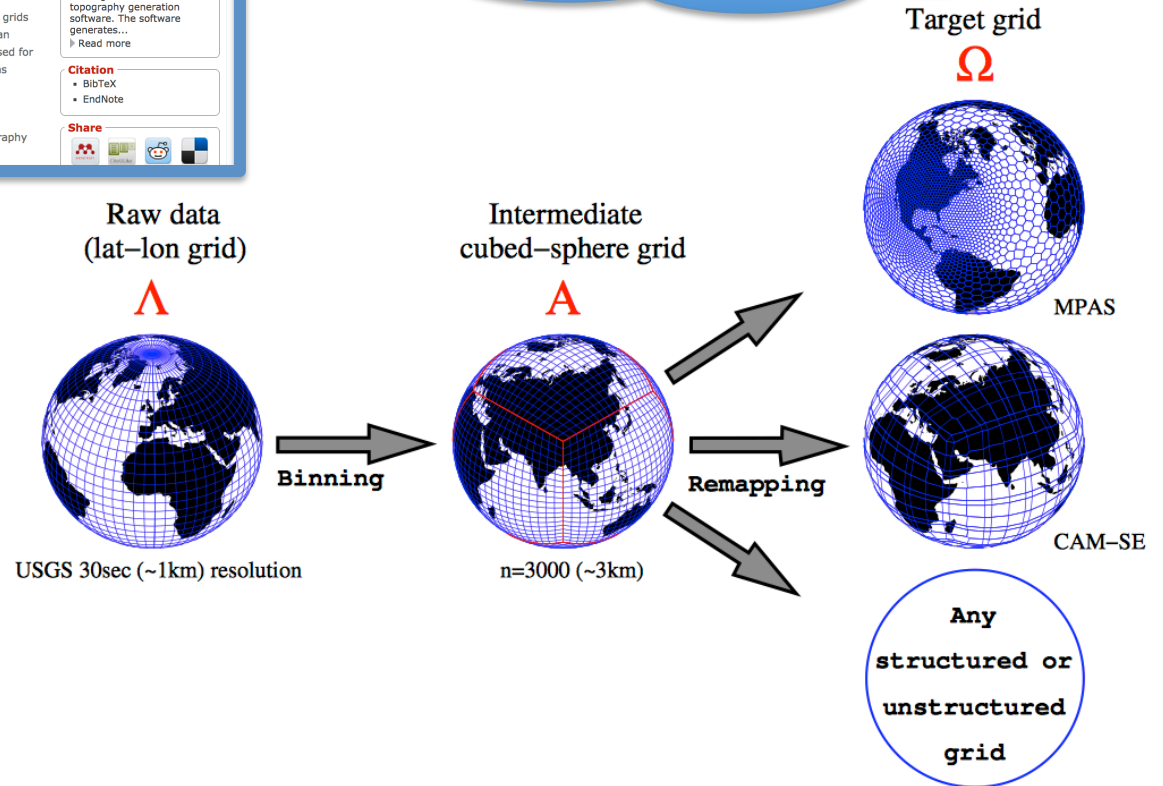
NCAR_Topo (v1.0): NCAR global model topography generation software for unstructured grids

P. H. Lauritzen¹, J. T. Bacmeister¹, P. F. Callaghan¹, and M. A. Taylor²
¹National Center for Atmospheric Research, 1850 Table Mesa Drive, Boulder, Colorado, USA
²Sandia National Laboratories, Albuquerque, New Mexico, USA

Received: 12 May 2015 – Published in Geosci. Model Dev. Discuss.: 22 Jun 2015
Revised: 30 Sep 2015 – Accepted: 01 Dec 2015 – Published: 14 Dec 2015

Abstract. It is the purpose of this paper to document the NCAR global model topography generation software for unstructured grids (NCAR_Topo (v1.0)). Given a model grid, the software computes the fraction of the grid box covered by land, the grid-box mean elevation (deviation from a geoid that defines nominal sea level surface), and associated sub-grid-scale variances commonly used for gravity wave and turbulent mountain stress parameterizations. The software supports regular latitude–longitude grids as well as unstructured grids, e.g., icosahedral, Voronoi, cubed-sphere and variable-resolution grids.

Citation: Lauritzen, P. H., Bacmeister, J. T., Callaghan, P. F., and Taylor, M. A.: NCAR_Topo (v1.0): NCAR global model topography generation software for unstructured grids, Geosci. Model Dev., 8, 3975–3986, doi:10.5194/gmd-8-3975-2015, 2015.



variables:
h
(height in m)
LANDFRAC
(land fraction [0,1])

variables:
PHIS
(surface geopotential)
LANDFRAC
SGH30
SGH
(standard deviation of 30sec h)

variables:
PHIS
LANDFRAC
SGH30
SGH
(standard deviation of ~3km cubed-sphere h)

Geoscientific Model Development
An interactive open-access journal of the European Geosciences Union

EGU.eu | EGU Journals | Contact | Imprint |

Geosci. Model Dev., 8, 3975–3986, 2015
http://www.geosci-model-dev.net/8/3975/2015/
doi:10.5194/gmd-8-3975-2015
© Author(s) 2015. This work is distributed under the Creative Commons Attribution 3.0 License.

Volume 8, Issue 12
Copernicus Publications
The Innovative Open Access Publisher

Article Peer review Metrics Related articles

Model description paper 14 Dec 2015

NCAR_Topo (v1.0): NCAR global model topography generation software for unstructured grids

P. H. Lauritzen¹, J. T. Bacmeister¹, P. F. Callaghan¹, and M. A. Taylor²
¹National Center for Atmospheric Research, 1850 Table Mesa Drive, Boulder, Colorado, USA
²Sandia National Laboratories, Albuquerque, New Mexico, USA

Received: 12 May 2015 – Published in Geosci. Model Dev. Discuss.: 22 Jun 2015
Revised: 30 Sep 2015 – Accepted: 01 Dec 2015 – Published: 14 Dec 2015

Abstract. It is the purpose of this paper to document the NCAR global model topography generation software for unstructured grids (NCAR_Topo (v1.0)). Given a model grid, the software computes the fraction of the grid box covered by land, the grid-box mean elevation (deviation from a geoid that defines nominal sea level surface), and associated sub-grid-scale variances commonly used for gravity wave and turbulent mountain stress parameterizations. The software supports regular latitude–longitude grids as well as unstructured grids, e.g., icosahedral, Voronoi, cubed-sphere and variable-resolution grids.

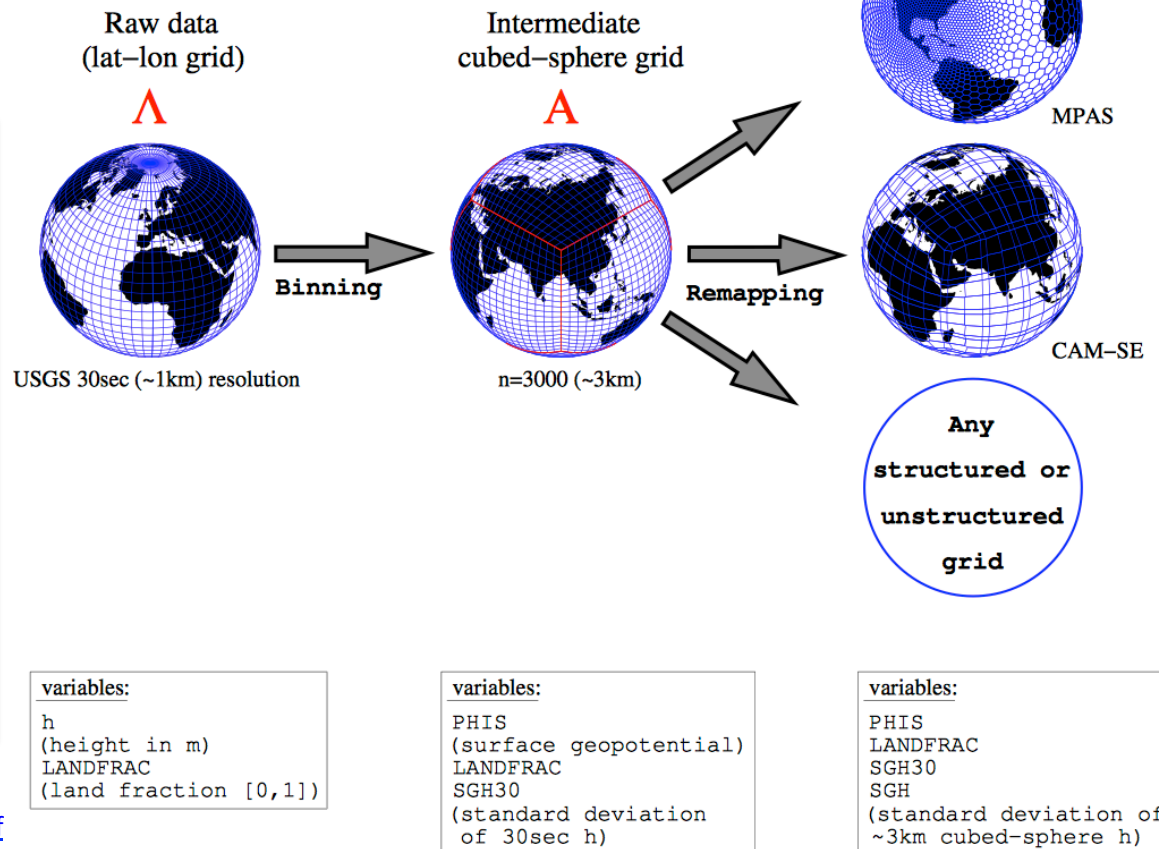
Citation: Lauritzen, P. H., Bacmeister, J. T., Callaghan, P. F., and Taylor, M. A.: NCAR_Topo (v1.0): NCAR global model topography generation software for unstructured grids, Geosci. Model Dev., 8, 3975–3986, doi:10.5194/gmd-8-3975-2015, 2015.



GTOPO30:
USGS ~1km dataset from 1996

Global Multi-resolution Terrain Elevation Data 2010 (GMTED2010)

<http://pubs.usgs.gov/of/2011/1073/pdf/of2011-1073.pdf>



Geoscientific Model Development
An interactive open-access journal of the European Geosciences Union

EGU

Volume 8, Issue 12
Copernicus Publications
The Innovative Open Access Publisher

Geosci. Model Dev., 8, 3975–3986, 2015
http://www.geosci-model-dev.net/8/3975/2015/
doi:10.5194/gmd-8-3975-2015
© Author(s) 2015. This work is distributed under the Creative Commons Attribution 3.0 License.

Article Peer review Metrics Related articles

Model description paper 14 Dec 2015

NCAR_Topo (v1.0): NCAR global model topography generation software for unstructured grids

P. H. Lauritzen¹, J. T. Bacmeister¹, P. F. Callaghan¹, and M. A. Taylor²
¹National Center for Atmospheric Research, 1850 Table Mesa Drive, Boulder, Colorado, USA
²Sandia National Laboratories, Albuquerque, New Mexico, USA

Received: 12 May 2015 – Published in Geosci. Model Dev. Discuss.: 22 Jun 2015
Revised: 30 Sep 2015 – Accepted: 01 Dec 2015 – Published: 14 Dec 2015

Abstract. It is the purpose of this paper to document the NCAR global model topography generation software for unstructured grids (NCAR_Topo (v1.0)). Given a model grid, the software computes the fraction of the grid box covered by land, the grid-box mean elevation (deviation from a geoid that defines nominal sea level surface), and associated sub-grid-scale variances commonly used for gravity wave and turbulent mountain stress parameterizations. The software supports regular latitude–longitude grids as well as unstructured grids, e.g., icosahedral, Voronoi, cubed-sphere and variable-resolution grids.

Citation: Lauritzen, P. H., Bacmeister, J. T., Callaghan, P. F., and Taylor, M. A.: NCAR_Topo (v1.0): NCAR global model topography generation software for unstructured grids, Geosci. Model Dev., 8, 3975–3986, doi:10.5194/gmd-8-3975-2015, 2015.

Search articles
Download
Short summary
Citation
Share



Target grid



GTOPO30:

USGS ~1km dataset from 1996

USGS
science for a changing world

Global Multi-resolution Terrain Elevation Data 2010 (GMTED2010)

Input Data Sources

Global Multi-resolution Terrain Elevation Data 2010 (GMTED2010)

GMTED2010 is based on data derived from 11 raster-based elevation sources. The primary source dataset for GMTED2010 is NGA's SRTM Digital Terrain Elevation Data (DTED^{®2}, <http://www2.jpl.nasa.gov/srtm/>) (void-filled) 1-arc-second data. For the geographic areas outside the SRTM coverage area and to fill in remaining holes in the SRTM data, the following sources were used: (1) non-SRTM DTED[®], (2) Canadian Digital Elevation Data (CDED) at two resolutions, (3) Satellite Pour l'Observation de la Terre (SPOT 5) Reference3D, (4) National Elevation Dataset (NED) for the continental United States and Alaska, (5) GEODATA 9 second digital elevation model (DEM) for Australia, (6) an Antarctica satellite radar and laser altimeter DEM, and (7) a Greenland satellite radar altimeter DEM. Each is described below.

Raw (lat–lon)

USGS 30sec (~

variables:
h
(height
LANDFRAC
(land fra

<http://pubs.usgs.gov/of/2011/1073/pdf/of2011-1073.pdf>

of 30sec h)

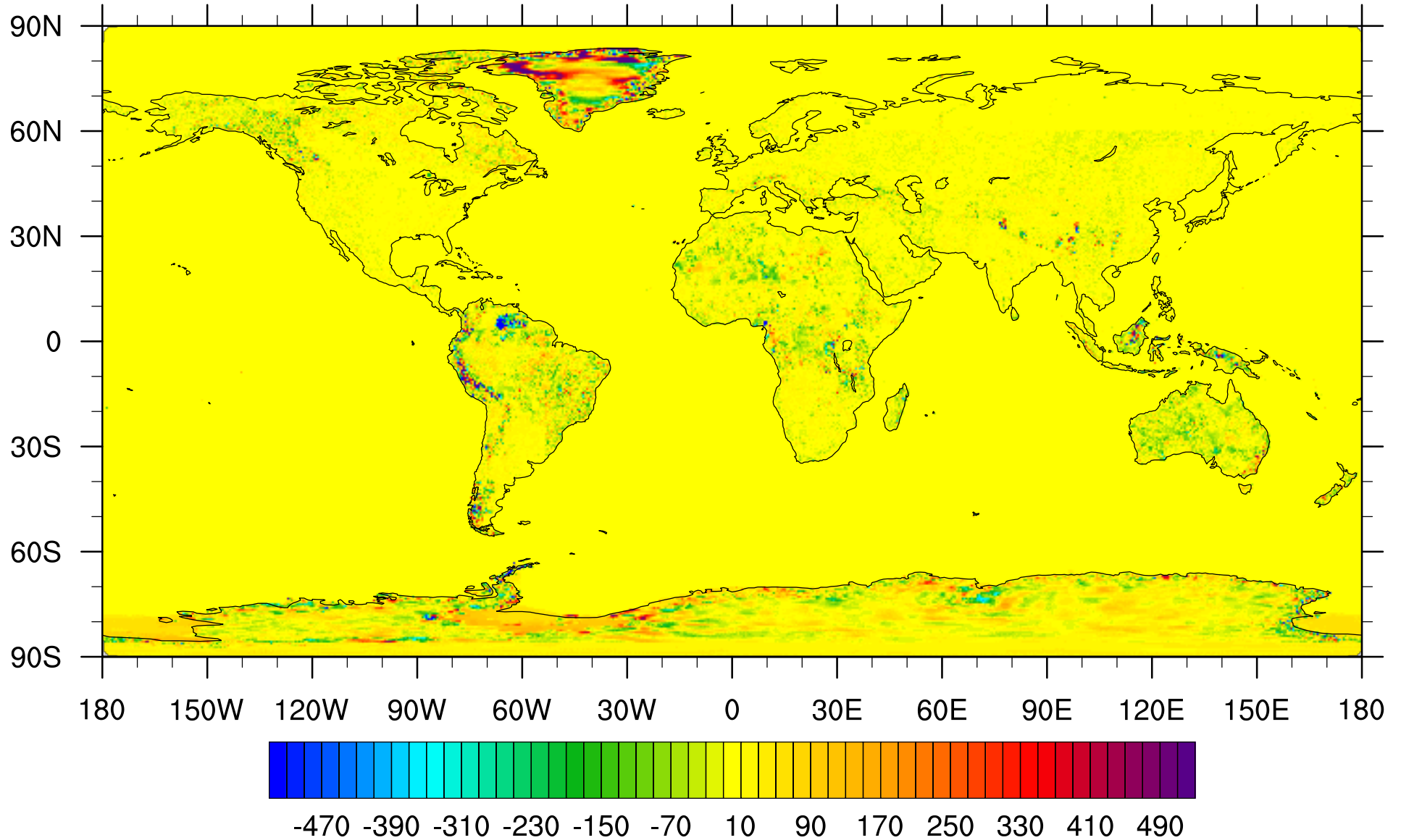
~3km cubed-sphere h)

Elevation differences [meters]

(on 3km cubed-sphere grid)

height

GMTED2010-GTOPO30


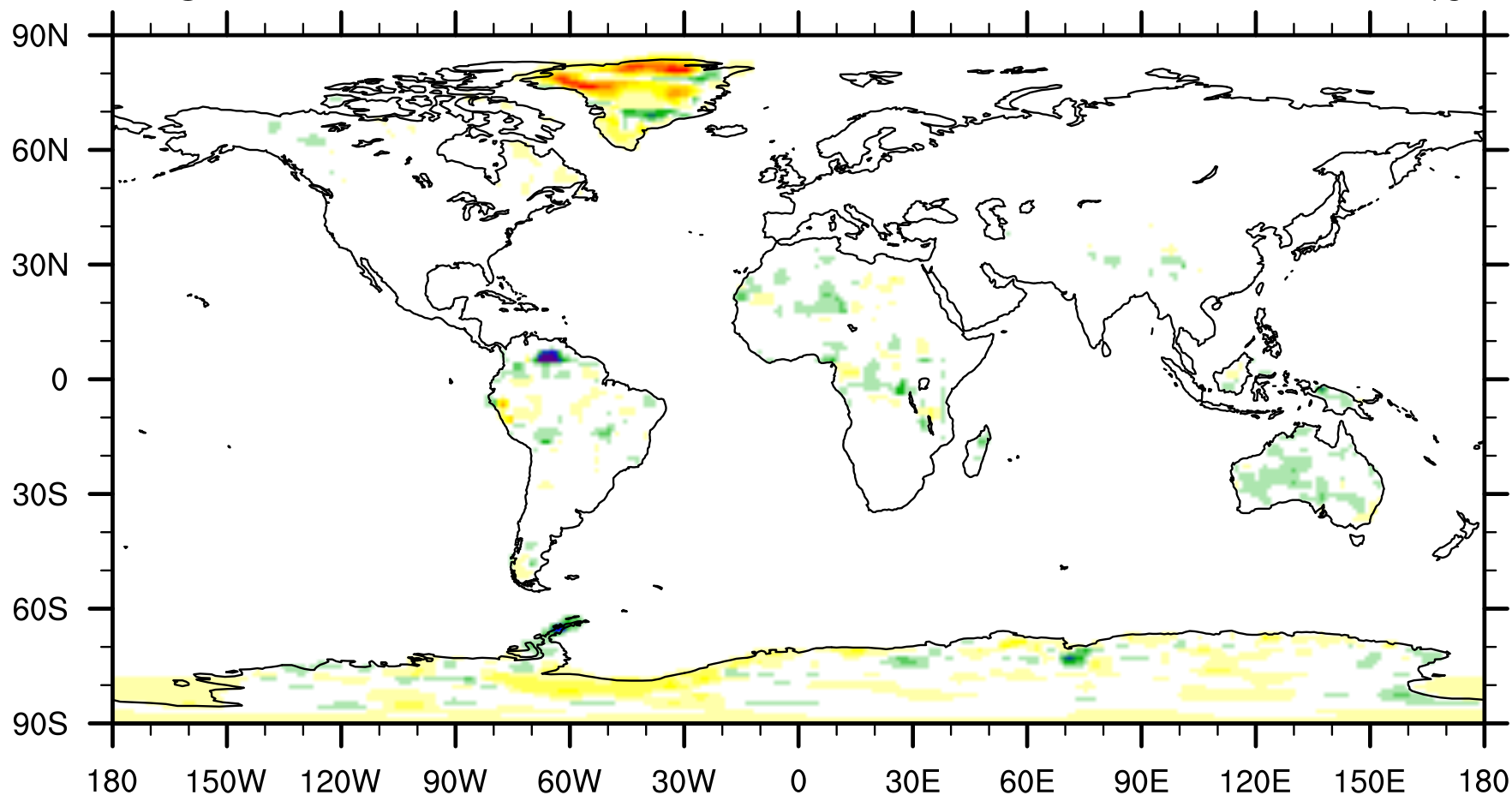


Geopotential height differences

(on FV 1 degree grid with topo smoothing)

PHIS

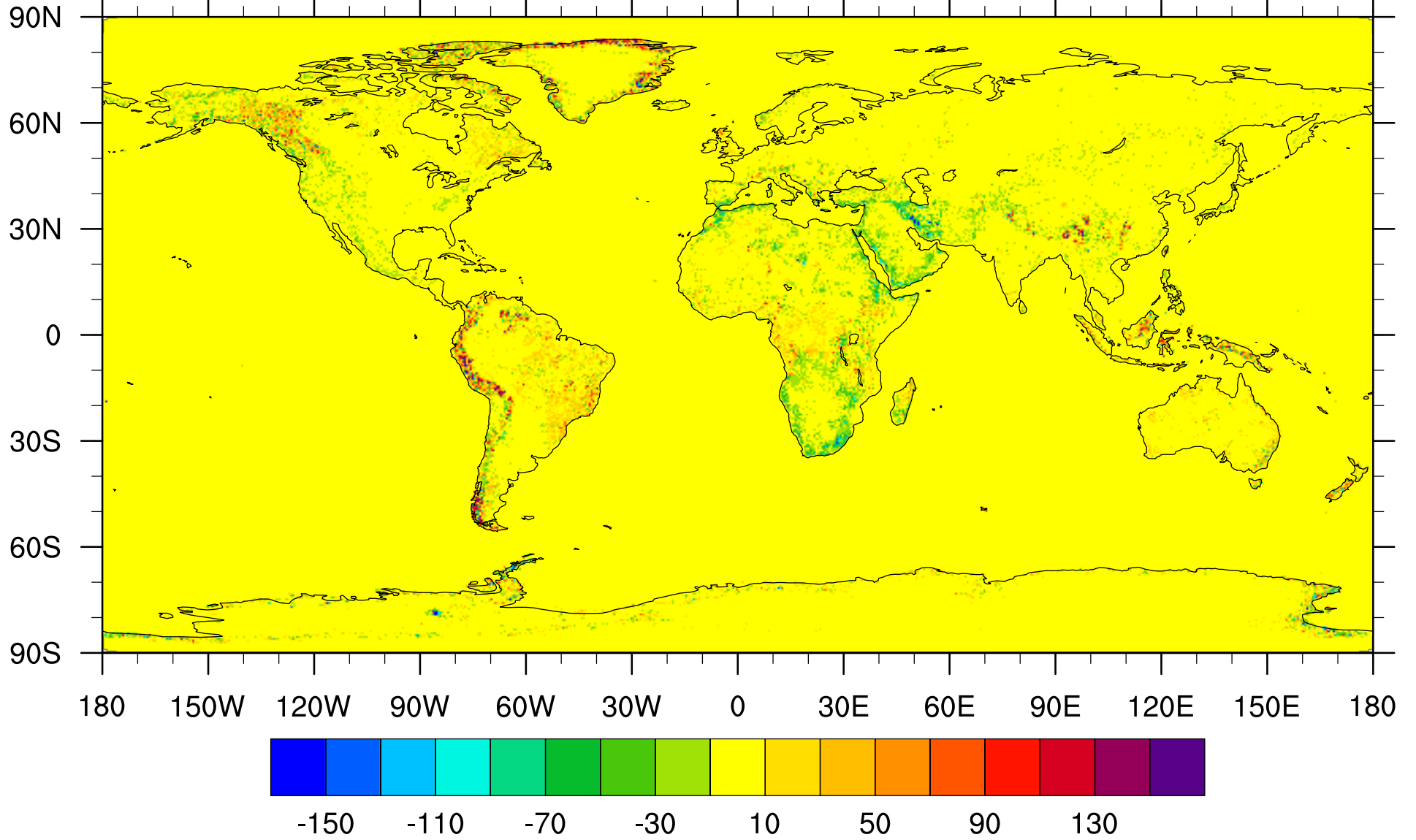
m²/s²



-3750 -2750 -1750 -750 250 1250 2250 3250 4250

SGH30

GMTED2010-GTOPO30

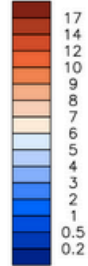


Rasta plot on 3km cubed-sphere grid

PRECT

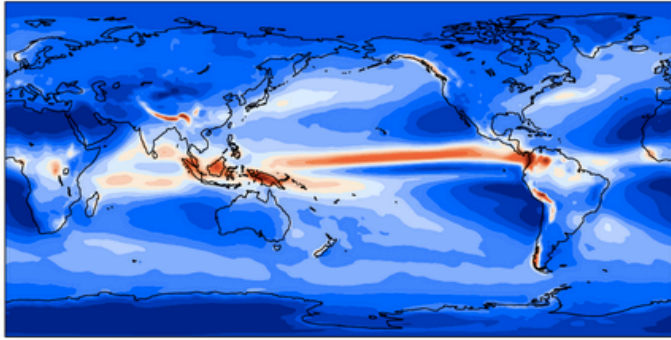
ANN

Min = 0.01 Max = 2



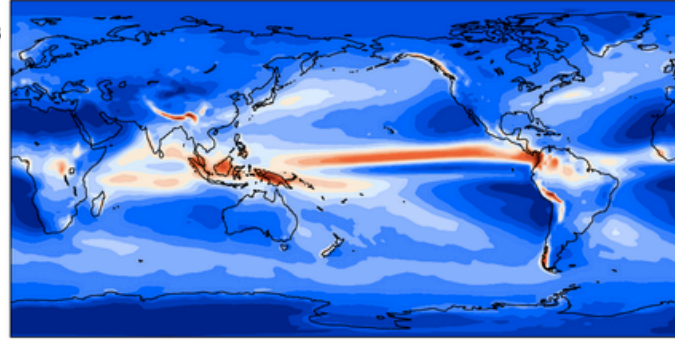
cam5.5_control (yrs 2-10)

Precipitation rate mean= 2.89 mm/day



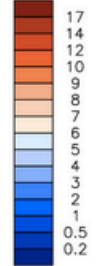
cam5.5_topo (yrs 2-10)

Precipitation rate mean= 2.88 mm/day



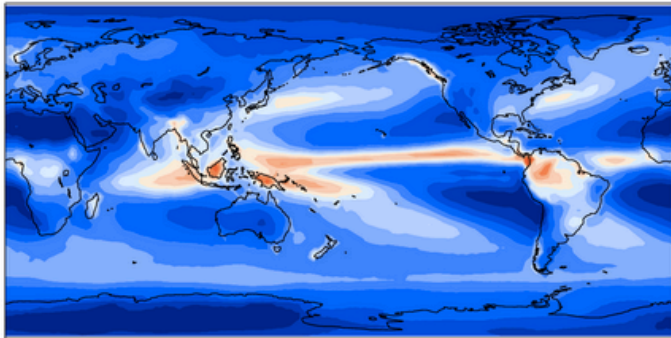
ANN

Min = 0.00 Max = 31.23



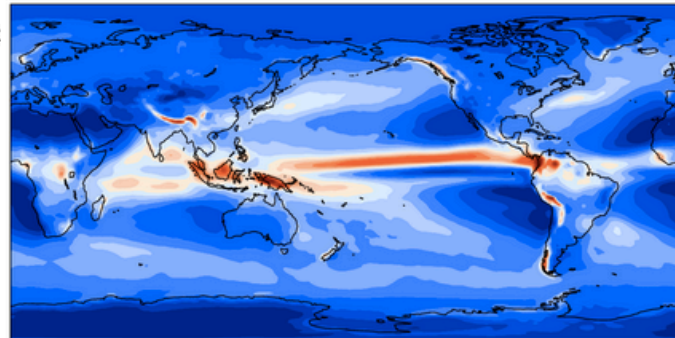
GPCP

Precipitation rate mean= 2.67 mm/day

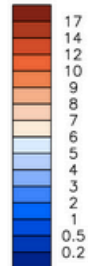


cam5.5_control (yrs 2-10)

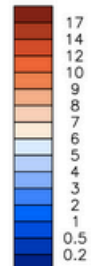
Precipitation rate mean= 2.88 mm/day



Min = 0.02 Max = 1

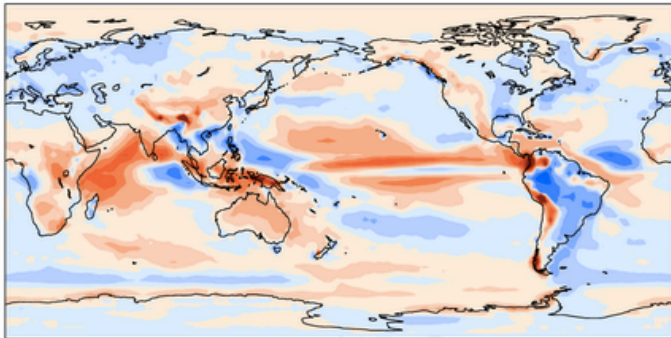


Min = 0.01 Max = 28.59



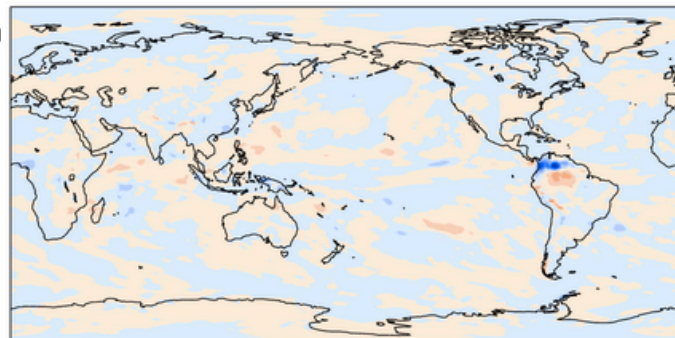
cam5.5_control - GPCP

mean = 0.21 rmse = 1.08 mm/day

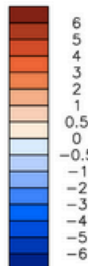


cam5.5_topo - cam5.5_control

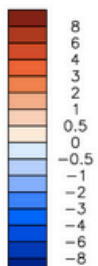
mean = -0.00 rmse = 0.22 mm/day



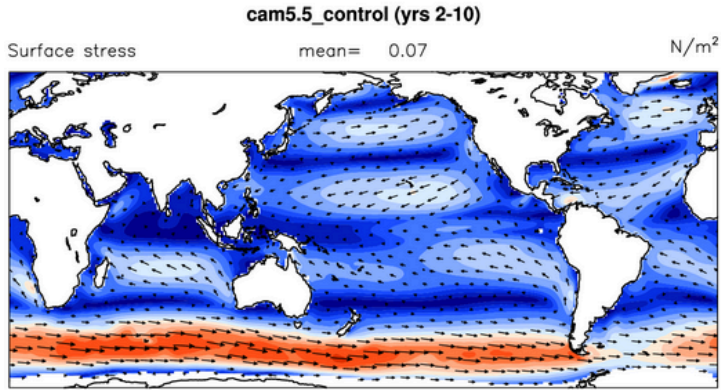
Min = -4.20 Max = 1



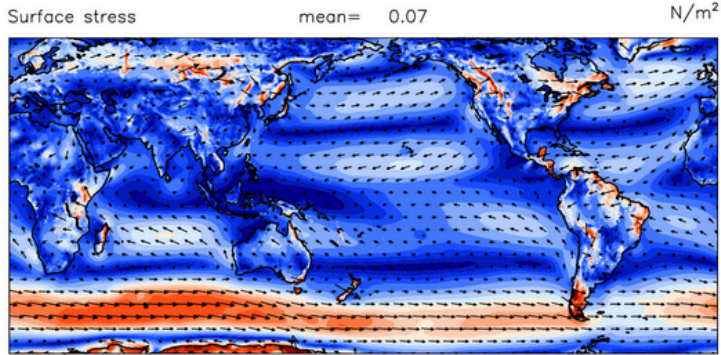
Min = -8.13 Max = 2.71



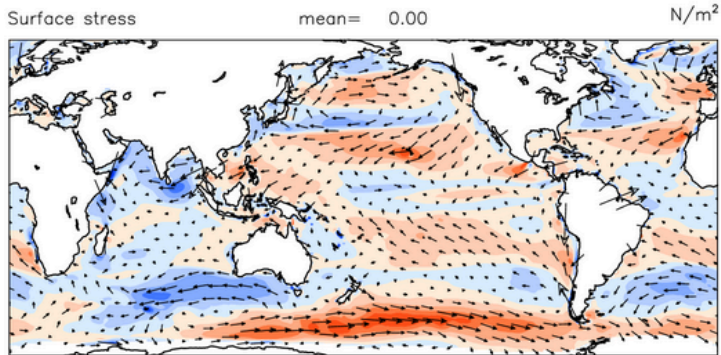
Surface wind stress



MERRA

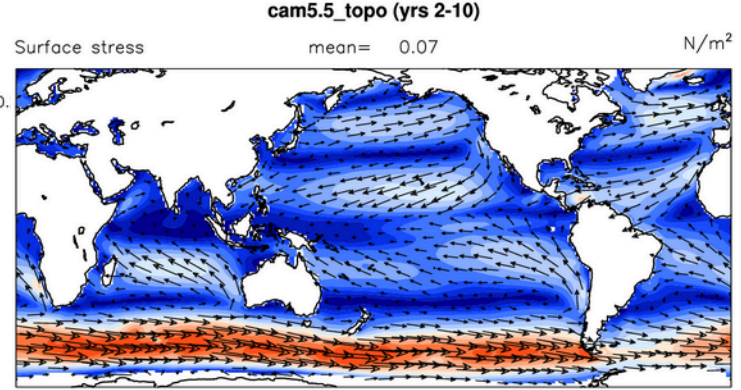
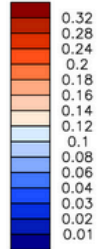


cam5.5_control - MERRA

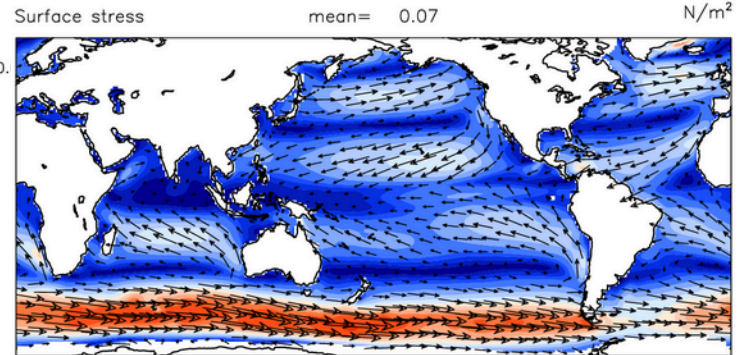


ANN

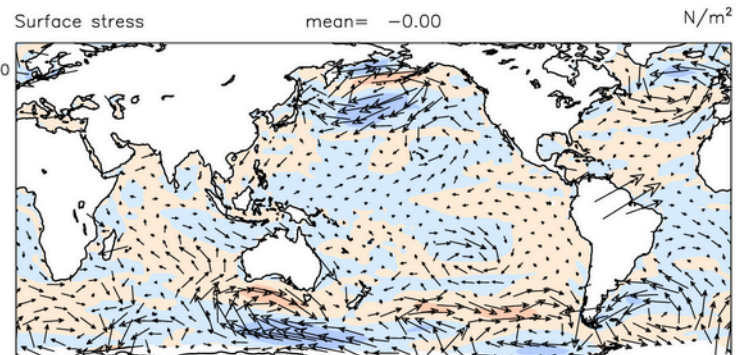
MIN = 0.00 MAX = 0.32



cam5.5_control (yrs 2-10)

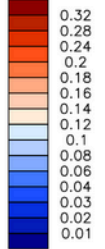


cam5.5_topo - cam5.5_control

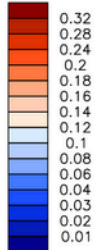


ANN

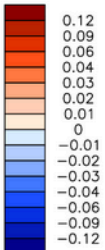
MIN = 0.00 MAX = 0.24



MIN = 0.00 MAX = 0.25



MIN = -0.04 MAX = 0.02



Surface temperature (TS)

DJF


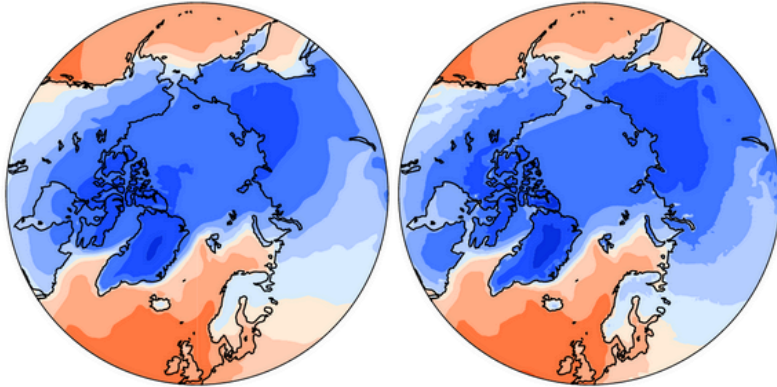
cam5.5_control (yrs 2-10)

MERRA

Surf Temp (radiative)

K Surf Temp (radiative)

K



DJF

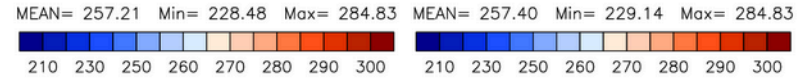
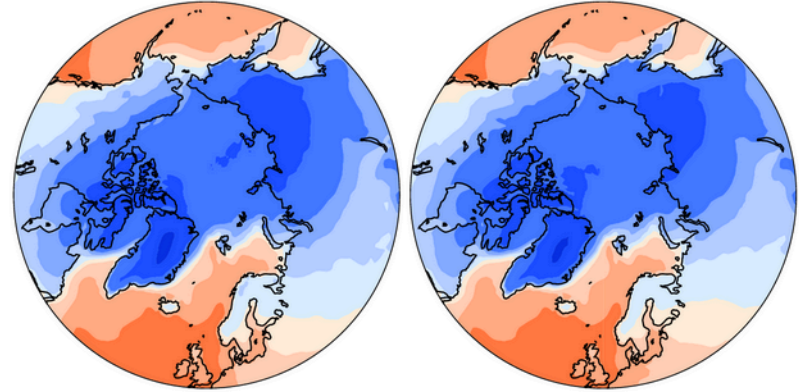
cam5.5_topo (yrs 2-10)

cam5.5_control (yrs 2-10)

Surf Temp (radiative)

K Surf Temp (radiative)

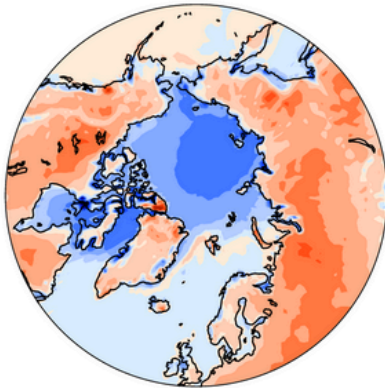
K




cam5.5_control - MERRA

Surf Temp (radiative)

K



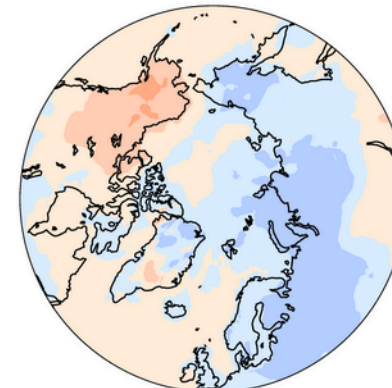
MIN = -22.41 MAX = 15.64



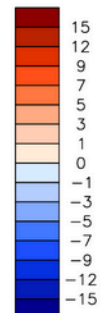
cam5.5_topo - cam5.5_control

Surf Temp (radiative)

K



MIN = -3.02 MAX = 3.86



Part II

Dynamical core(s) development

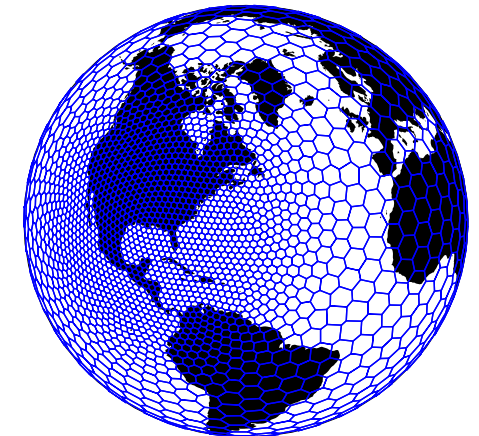
Getting away from CAM-FV ...



CAM-SE (spectral elements)
Taylor et al., (1997)
Dennis et al., (2012)



CAM-FV (finite volume)
Lin (2004)



CAM-MPAS (Model for Prediction Across Scales)
Skamarock et al., (2012)

Getting away from CAM-FV ...

CAM-EUL
(spectral transform)

CAM-SLD
(spectral transform
semi-Lagrangian)

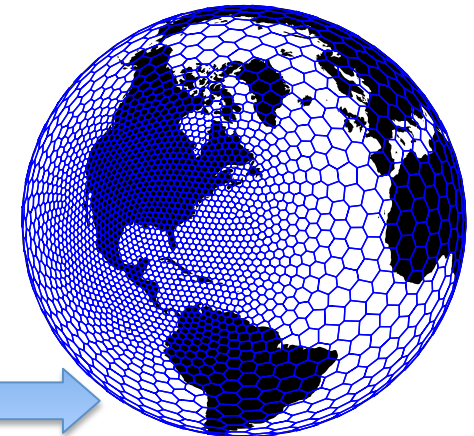


CAM-FV (finite volume)
Lin (2004)

- CAM-SE and CAM-MPAS are **actively being developed** at NCAR (with collaborators) both in terms of numerical methods and code optimization (with CISL)
- SE and MPAS represent two very different numerical methods and grids – there is no agreement (**but many opinions**) in the community on which method/grid is “best”



CAM-SE (spectral elements)
Taylor et al., (1997)
Dennis et al., (2012)



CAM-MPAS (Model for Prediction Across Scales)
Skamarock et al., (2012)

Getting away from CAM-FV ...

CAM-EUL
(spectral transform)

CAM-SLD
(spectral transform
semi-Lagrangian)

Not being
developed
further at NCAR
in terms of
numerical
methods

CAM-FV
(finite volume)
Lin (2004)

- CAM-SE and CAM-MPAS are **actively being developed** at NCAR (with collaborators) both in terms of numerical methods and code optimization (with CISL)
- SE and MPAS represent two very different numerical methods and grids – there is no agreement (**but many opinions**) in the community on which method/grid is “best”

CAM-SE (spectral elements)
Taylor et al., (1997)
Dennis et al., (2012)

CAM-MPAS (Model for Prediction Across Scales)
Skamarock et al., (2012)

Getting away from CAM-FV ...

CAM-EUL
(spectral transform)

CAM-SLD
(spectral transform
semi-Lagrangian)

Not being developed further at NCAR in terms of numerical methods

CAM-FV
(finite volume)
Lin (2004)

- CAM-SE and CAM-MPAS are **actively being developed** at NCAR (with collaborators) both in terms of numerical methods and code optimization (with CISL)
- SE and MPAS represent two very different numerical methods and grids – there is no agreement (**but many opinions**) in the community on which method/grid is

WACCM-X: Issues with representing thermosphere
(1) Specific heat dry air gas constant (R^*/mbar), and kappa (R/C_p) are variables (2) Correction to thermodynamic equation in terms of potential temperature.

Hanli Liu (HOA, NCAR)

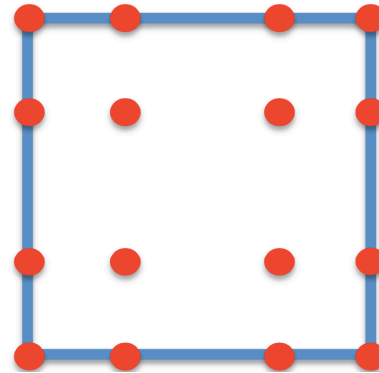
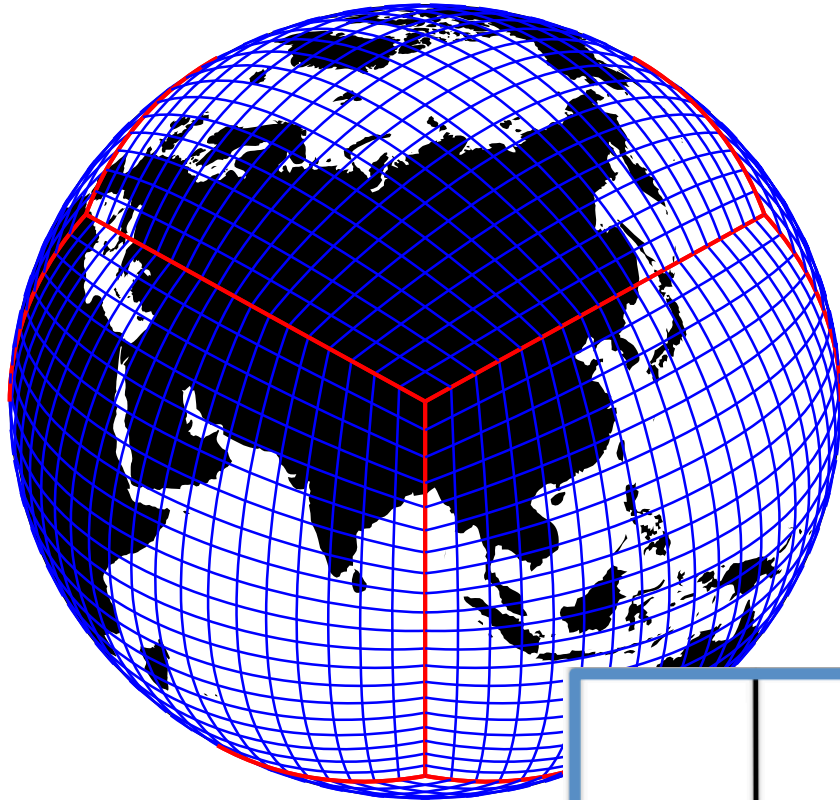
CAM-SE (spectral elements)
Taylor et al., (1997)
Dennis et al., (2012)

Prediction Across Scales
Skamarock et al., (2012)

CAM-SE development




- Separating physics and dynamics grids
 - presented at 2014 AMWG meeting
- More accurate and faster (if enough tracers) tracer transport scheme
 - (CSLAM: Conservative semi-Lagrangian Multi-tracer scheme)
 - consistent coupling between spectral-element dry mass and CSLAM dry mass fields was presented at 2015 CESM meeting in Breckenridge
- Change to dry mass vertical coordinates
- Explicitly represent condensate loading the dynamical core (high resolution)

CAM-SE-physgrid configuration



Dynamics: Spectral-element dynamics on Gauss-Lobatto-Legendre (GLL) nodal values
(4x4 GLL point in each element; degree 3 Lagrange polynomials)

Physics: Coarser, same or finer resolution cell-average grid



CAM-SE-CSLAM configuration

A new model configuration based on CAM-SE:

- **SE:** Spectral-element dynamical core solving for \vec{v} , T , p_s

(Dennis et al., 2012; Evans et al., 2012; Taylor and Fournier, 2010; Taylor et al., 1997)

+ dry eta

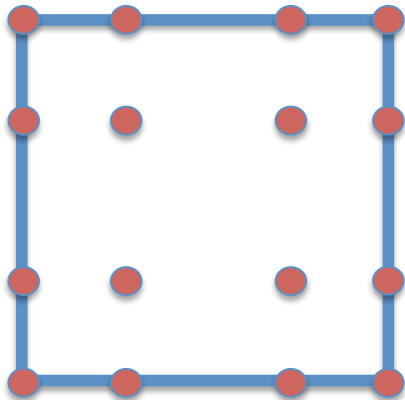
- **CSLAM:** Semi-Lagrangian finite-volume transport scheme for tracers

(Lauritzen et al., 2010; Erath et al., 2013, 2012; Harris et al., 2010)


+ new consistent coupling version

- **Phys-grid:** Separating physics and dynamics grids, i.e. ability to compute physics tendencies based on cell-averaged values within each element instead of quadrature points

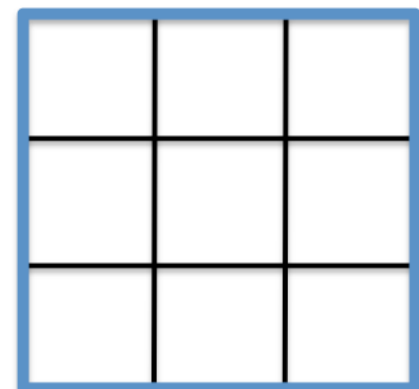
Dynamics grid



CSLAM grid



Physics grid



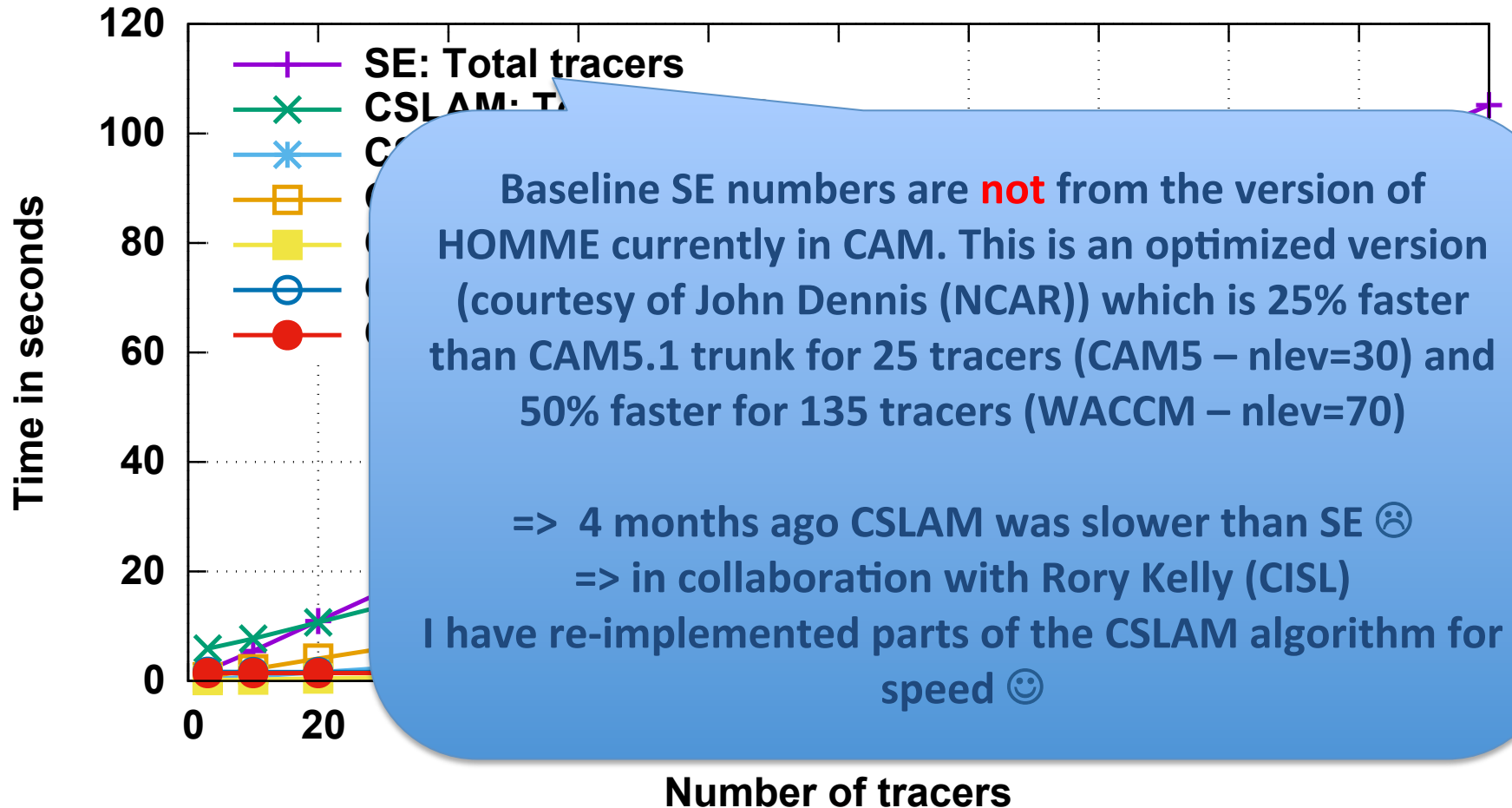
NCAR

Lauritzen, Taylor, Overfelt, Ullrich and Goldhaber (2016, IN PREP)



Performance

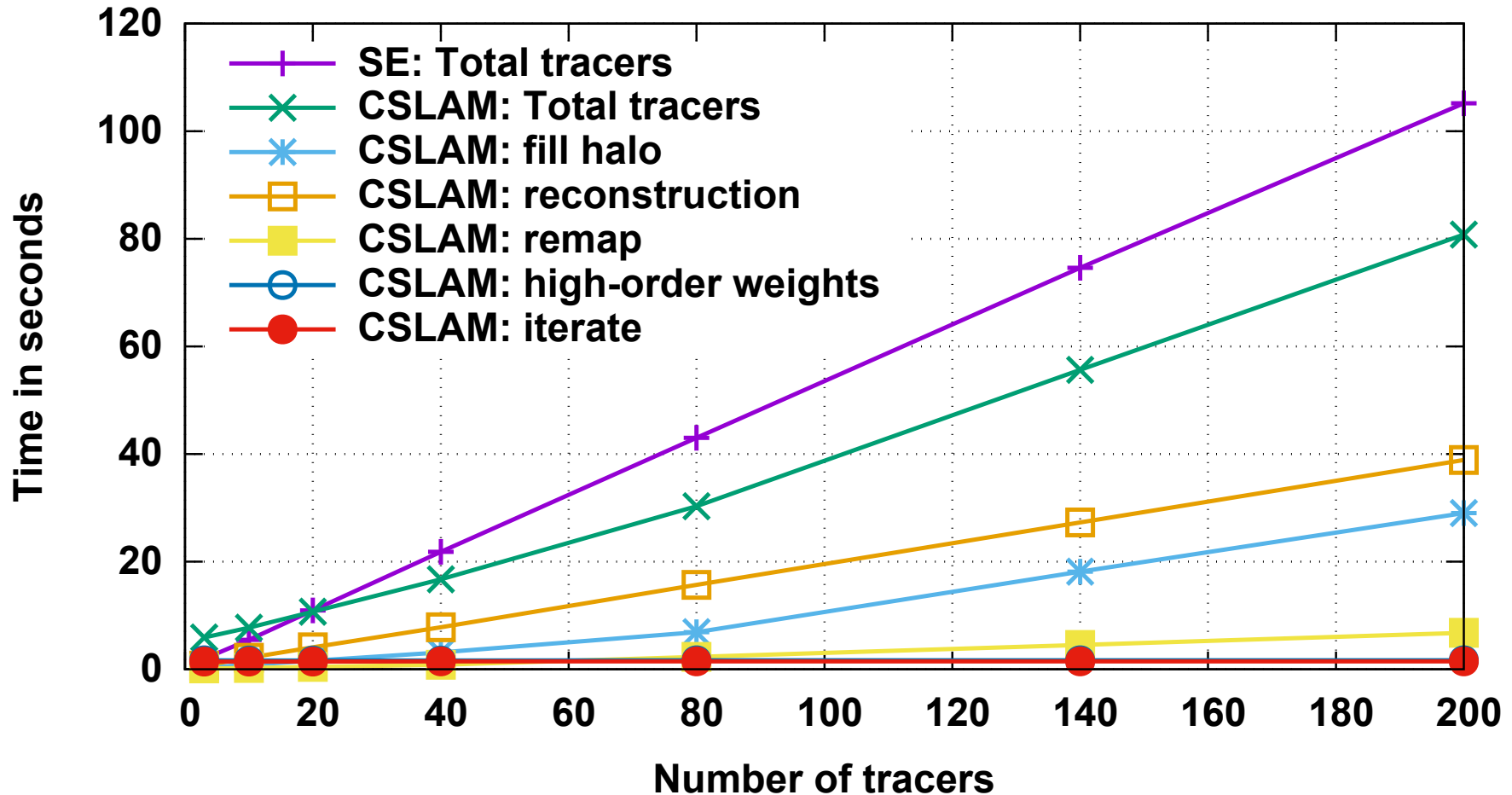
ntask 256, 1 degree (NE30NP4NC3), Yellowstone computer



Thanks to Rory Kelly (CISL) for collaborating on code optimization

Performance

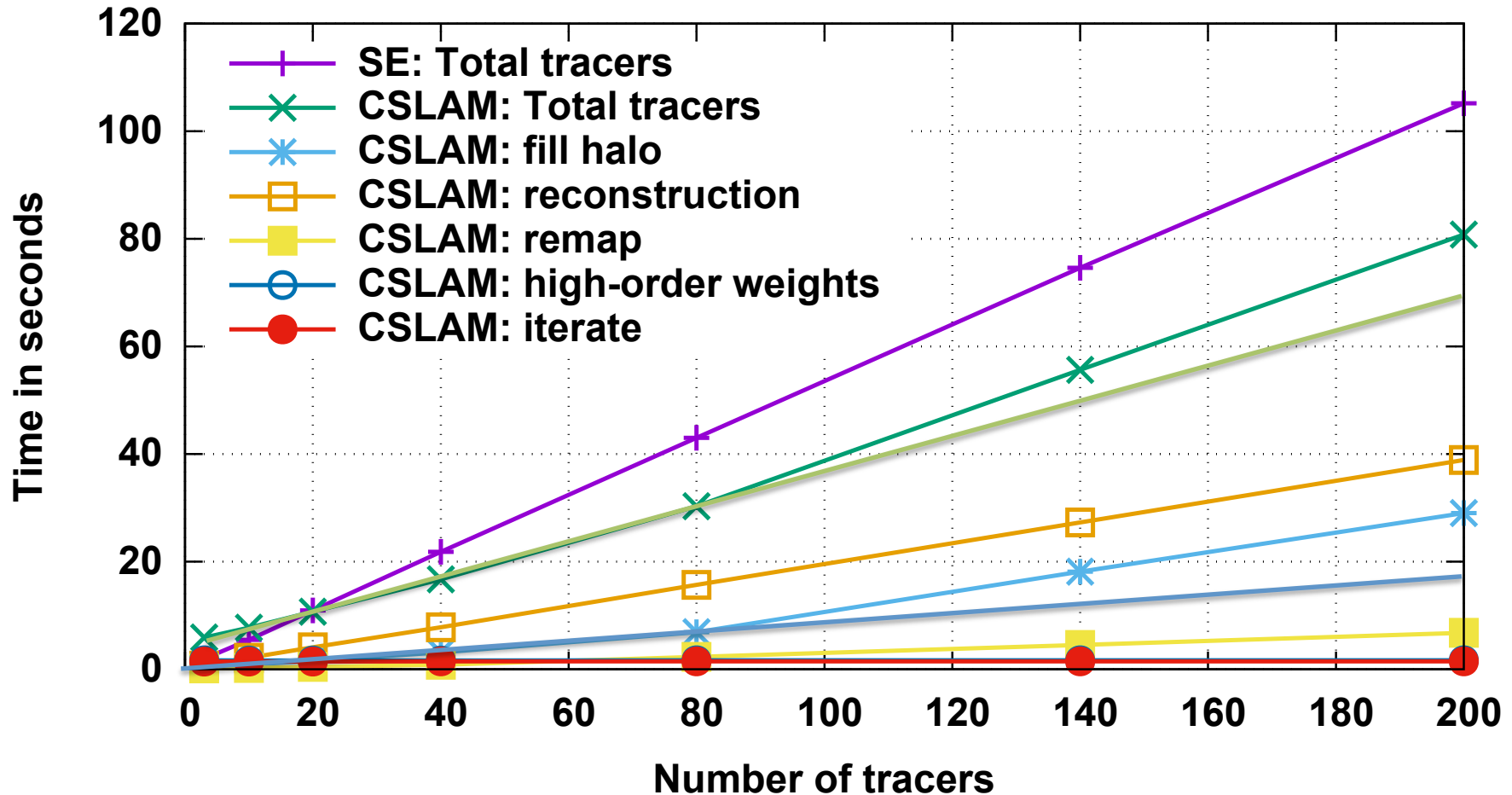
ntask 256, 1 degree (NE30NP4NC3), Yellowstone computer



Thanks to Rory Kelly (CISL) for collaborating on code optimization

Performance

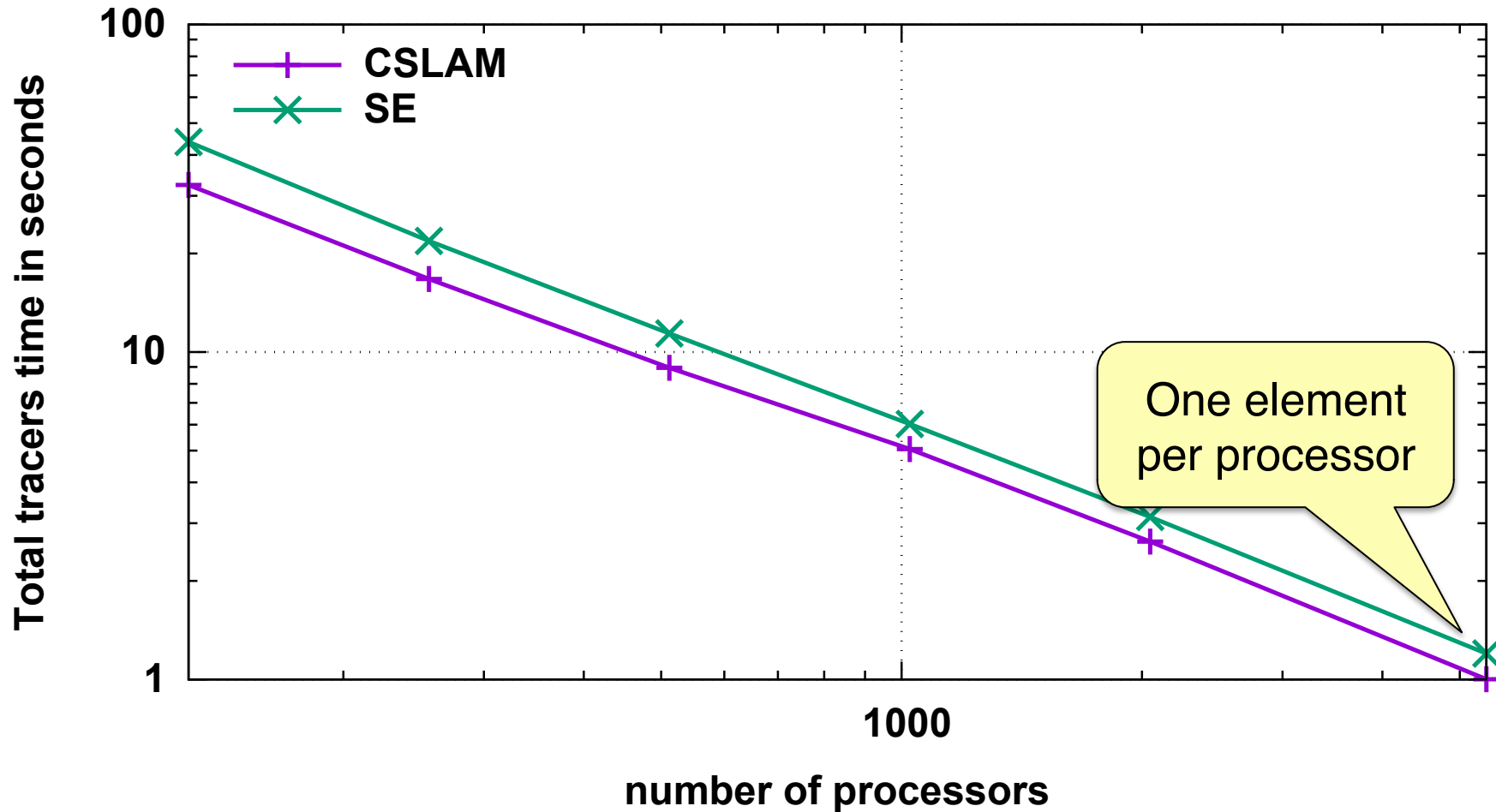
ntask 256, 1 degree (NE30NP4NC3), Yellowstone computer



Thanks to Rory Kelly (CISL) for collaborating on code optimization

Performance

1 degree configuration (NE30NP4NC3), 40 tracers



Thanks to Rory Kelly (CISL) for collaborating on code optimization

CAM-SE development: dry-mass eta

Consider a ‘moist’ η -coordinate system: The pressure is given by

$$p(\eta) = A(\eta)p_0 + B(\eta)ps,$$

where ps is ‘moist’ surface pressure.

In a floating η -coordinate system, $\dot{\eta} = 0$, the continuity equation for p can be written as

$$\frac{\partial}{\partial t} \left[\left(\frac{\partial p}{\partial \eta} \right) \right] + \nabla \cdot \left[\left(\frac{\partial p}{\partial \eta} \right) \vec{v} \right] = S^p,$$

where $S^p(q_v)$ is the source/sink term for pressure ($q_v \equiv$ specific humidity).

CAM-SE development: dry-mass eta

This source/sink (exists in CAM-FV and CAM-SE) term is problematic:

- Physics-dynamics coupling
(violates energy conservation, mixing ratios must be adjusted to conserve mass)
- An inert tracer will have source/sink terms
- Complicates CSLAM-SE coupling in moist atmosphere

$$\frac{\partial}{\partial t} \left[\left(\frac{\partial p}{\partial \eta} \right) \right] + \nabla \cdot \left[\left(\frac{\partial p}{\partial \eta} \right) \vec{v} \right] = S^p,$$

where $S^p(q_v)$ is the source/sink term for pressure ($q_v \equiv$ specific humidity).

CAM-SE development: dry-mass eta

If one uses a dry mass vertical coordinate

$$p(\eta_d) = A(\eta_d)p_0 + B(\eta_d)ps_d,$$

where ps_d is dry surface pressure, then the continuity equation for pressure does not have sources/sinks

$$\frac{\partial}{\partial t} \left[\left(\frac{\partial p_d}{\partial \eta_d} \right) \right] + \nabla \cdot \left[\left(\frac{\partial p_d}{\partial \eta_d} \right) \vec{v} \right] = 0.$$

CAM-SE development: condensate loading

Momentum eqn's in moist vertical coordinates:

$$\frac{\partial u}{\partial t} + (\zeta + f) \hat{k} \times \vec{v} + \nabla \left(\frac{1}{2} \vec{u}^2 + \Phi \right) + \frac{R_d T_v}{p_{gas}} \nabla p_{gas} = 0.$$

Momentum eqn's in dry mass vertical coordinates:

$$\frac{\partial u}{\partial t} + (\zeta + f) \hat{k} \times \vec{v} + \nabla \left(\frac{1}{2} \vec{u}^2 + \Phi_d \right) + \frac{1}{\rho_d (1 + \sum_{X=(v,cl,ci)} m_X)} \nabla p_{gas} = 0,$$

where Φ_d is obtained from dry hydrostatic eqn

$$\frac{\partial \Phi_d}{\partial \eta_d} = -\frac{1}{\rho_d} \frac{\partial p_d}{\partial \eta_d},$$

and $m_v \equiv \frac{\rho_v}{\rho_d}$ is the dry mixing ratio for water vapor and the gas pressure (dry+water vapor) is

$$\begin{aligned} p_{gas} &= p_{top} - \int_{\eta'=0}^{\eta'=\eta_d} \frac{\rho}{\rho_d} \left(\frac{\partial p_d}{\partial \eta_d} \right) d\eta', \\ &= p_{top} - \int_{\eta'=0}^{\eta'=\eta_d} (1 + m_v) \left(\frac{\partial p_d}{\partial \eta_d} \right) d\eta'. \end{aligned}$$

CAM-SE development: condensate loading

Maintains excellent CAM-SE axial angular momentum conservation properties (in a dry atmosphere)

in coordinates:

$$\vec{\omega} \times \vec{v} + \nabla \left(\frac{1}{2} \vec{u}^2 + \Phi \right) + \frac{R_d T_v}{p_{gas}} \nabla p_{gas} = 0.$$

in vertical coordinates:

$$\left(\frac{\partial}{\partial t} + \vec{v} \cdot \nabla \right) + \frac{1}{\rho_d (1 + \sum_{X=(v,cl,ci)} m_X)} \nabla p_{gas} = 0,$$

where ρ_d is the dry density and Φ is the geopotential. The hydrostatic eqn

$$\frac{\partial \Phi_d}{\partial \eta_d} = - \frac{1}{\rho_d} \frac{\partial p_d}{\partial \eta_d},$$

and $m_v \equiv \frac{\rho_v}{\rho_d}$ is the dry mixing ratio for water vapor and the gas pressure (dry+water vapor) is

$$\begin{aligned} p_{gas} &= p_{top} - \int_{\eta'=0}^{\eta'=\eta_d} \frac{\rho}{\rho_d} \left(\frac{\partial p_d}{\partial \eta_d} \right) d\eta', \\ &= p_{top} - \int_{\eta'=0}^{\eta'=\eta_d} (1 + m_v) \left(\frac{\partial p_d}{\partial \eta_d} \right) d\eta'. \end{aligned}$$

CAM-SE development: condensate loading

Note that the ‘full’ surface pressure is

$$\begin{aligned} p_s &= p_{top} - \int_{\eta'=0}^{\eta'=1} \frac{\rho}{\rho_d} \left(\frac{\partial p_d}{\partial \eta} \right) d\eta', \\ &= p_{top} - \int_{\eta'=0}^{\eta'=1} (1 + m_v + m_{cl} + m_{ci} + \dots) \left(\frac{\partial p_d}{\partial \eta} \right) d\eta', \end{aligned}$$

where m_{cl} and m_{ci} are the mixing ratios for cloud liquid water and cloud ice, in other words, the density of air is the sum of the individual component masses

$$\rho = \rho_d + \rho_v + \rho_{cl} + \rho_{ci} + \dots$$

but only gases (dry air and water vapor) exert a pressure in the pressure gradient force.

CAM-SE development: condensate loading

The thermodynamic equation

$$\frac{\partial T}{\partial t} + \vec{u} \cdot \nabla T - \frac{R}{c_p p_{gas}} \omega = Q,$$

where

$$R = R_d \frac{1 + \frac{1}{\epsilon} m_v}{1 + \sum_{X=(v,cl,ci)} m_X},$$

and

$$c_p = \frac{c_{pd} + m_v c_{pv} + m_{cl} c_{cl} + m_{ci} c_{ci}}{1 + \sum_{X=(v,cl,ci)} m_X}.$$




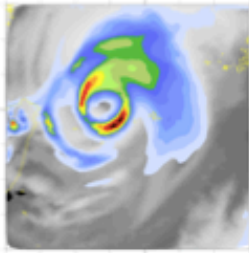
and $\epsilon = R_d/R_v$.

Thermodynamic equation has the same form for both moist and dry vertical coordinates (except for condensate loading terms in R and c_p).

CAM-MPAS development

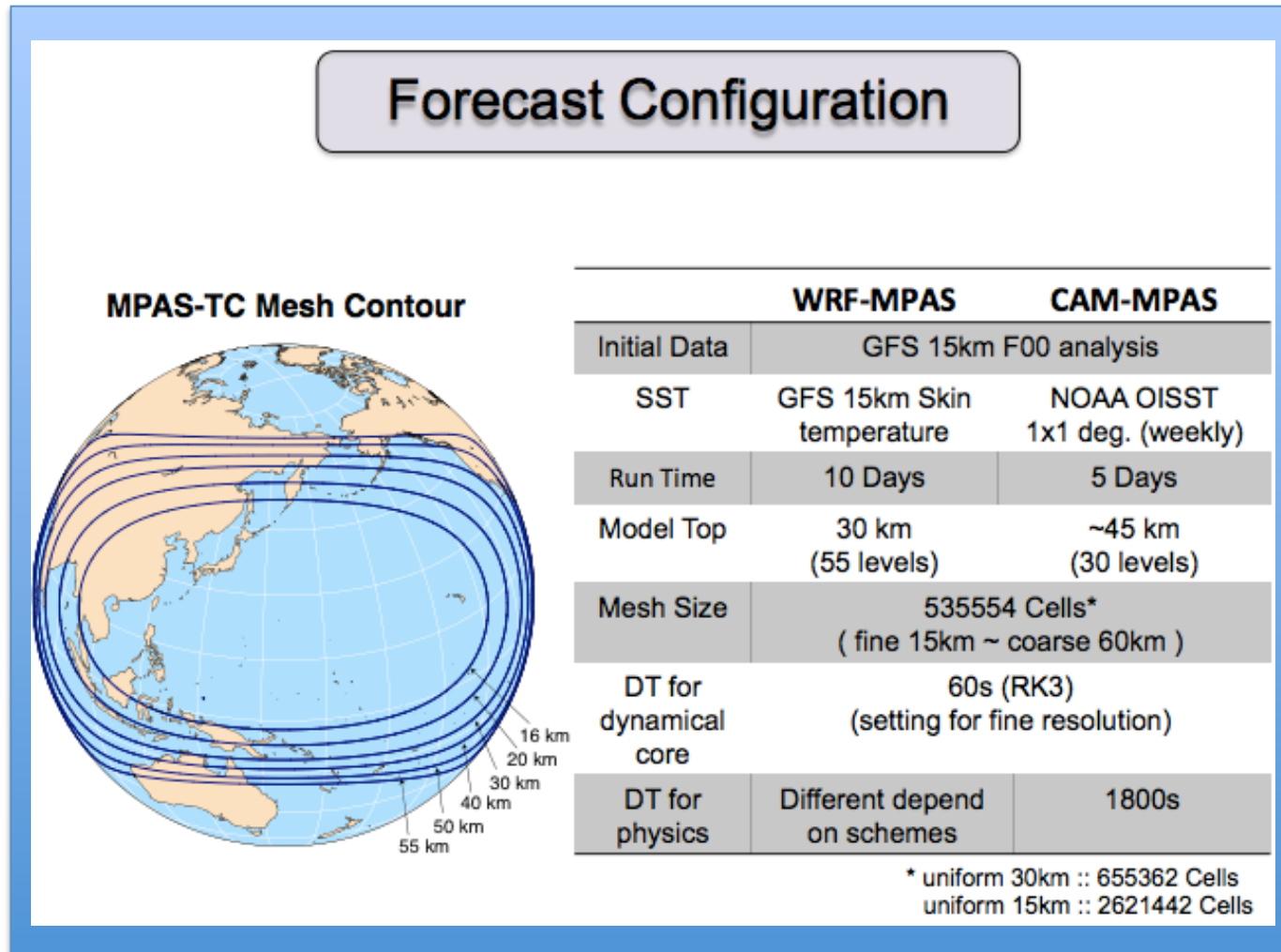
Current Status of CAM-MPAS :: Typhoon Forecasts Using Variable Resolution (CAM & WRF physics)

Sang-Hun Park, Bill Skamarock and Peter Lauritzen
National Center for Atmospheric Research



Slide courtesy of Sang-Hun Park (NCAR)

CAM-MPAS development



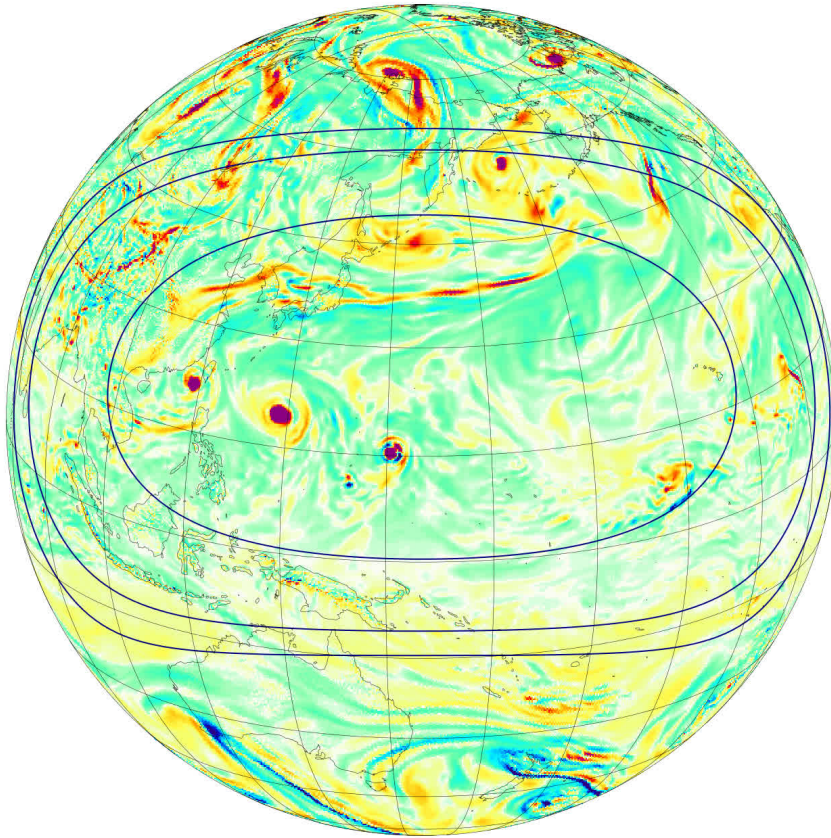
Slide courtesy of Sang-Hun Park (NCAR)

Slide courtesy of Sang-Hun Park (NCAR)

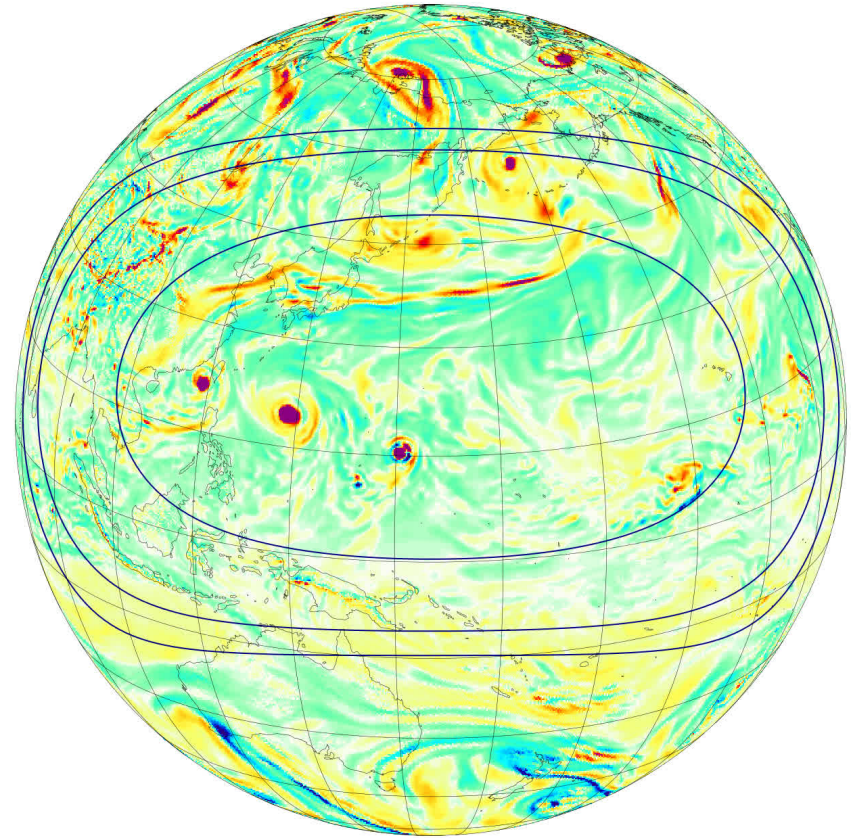
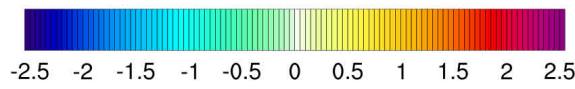
CAM-MPAS development

MPAS (WRF physics) 2015-07-08_00

CESM (CAM-MPAS) 2015-07-08_00



Vorticity 500hPa



Vorticity 500hPa

